

**DORSET COUNTY COUNCIL
PUBLIC RIGHTS OF WAY EVIDENCE FORM**

NB: The object of this enquiry is to reach the truth of the matter, whatever it may be. You are therefore asked to answer the questions as fully as possible and not keep back any information, whether for or against the public claim. This is important if this information is to be of real value in establishing the status of the way.

Dorset County Council is a Data Controller for the purposes of the Data Protection Act 1998. This Act regulates how we obtain, use and retain personal information. The information you supply will be used for the purpose of fulfilling our functions and duties, including those under the Highways Act 1980 and the Wildlife and Countryside Act 1981. Any information provided on this form, including personal details will be available for public inspection, disclosed to interested third parties and may be used during public inquiries and other proceedings. By completing and returning this form, you are consenting to your personal information being retained and used for these purposes. Further information about the use of personal information and data protection is available on our web-site at www.dorsetforyou.com or by contacting the Council's Data Protection Officer.

THE INFORMATION GIVEN ON THIS FORM MAY BECOME AVAILABLE FOR PUBLIC INSPECTION

FULL NAME: (Mr/Mrs/Miss) [REDACTED] AGE: 78
ADDRESS: [REDACTED] TEL No. (day): [REDACTED]
OCCUPATION: RETIRED. TEL No. (eve): " "

PATH DETAILS:-

PARISH: BRADFORD ABBAS DISTRICT: WEST DORSET
DESCRIPTION OF ROUTE [please indicate clearly and precisely on a map - 1:2500 scale if possible]
FROM: COOMBE COTTAGES TO VIA EAST FARM
TO: (ADJACENT TO) COOMBE HOUSE.

If necessary, continue your answers on a separate sheet of paper.

1. Have you used the above way? YES NO [delete as appropriate]
If so:
 - a. During which years? FROM 1963 TO 2007
 - b. How many times a year? ABOUT 50. LESS IN RECENT YEARS.
 - c. Where were you going to and from? HOME
 - d. For what purpose? [e.g. pleasure, business, work] PLEASURE.
 - e. By what means? [e.g. on foot, on horseback, with a vehicle (please state type)] ON FOOT, ALSO A FEW TIMES IN PRIVATE CAR.
 - f. Did other people also use it? YES NO [delete as appropriate]
 - g. If so, how did they use it? [e.g. on foot, on horseback, with a vehicle (please state type)] ON FOOT AND IN FARM VEHICLES.
2. Has the way always run over the same route? YES NO [delete as appropriate]
If it has been diverted, give the details and dates: /
3. Have there to your knowledge ever been on the way any:
 - a. Stiles? YES NO [If yes, state location]
 - b. Gates? YES NO [If yes, state whether locked]
 - c. Notices? YES NO [If yes, what did they say?]
 - d. Other obstructions? YES NO [If yes, state nature and location and how you passed the obstruction]:

4. Who owns the land crossed by this route? NOT KNOWN. I UNDERSTAND A PREVIOUS OWNER WAS WINCHESTER COLLEGE; OCCUPIED BY R. LOXTON AS TENANT.

5. Were you working for any owner or occupier of land crossed by the way at the time when you used it, or were you then a tenant of any such owner? YES ~~NO~~ [delete as appropriate]

If so:

- a. Give particulars and dates _____
- b. Say whether the owner or occupier ever gave you instructions as to the use of the way by the public and, if so, what the instructions were. _____

6. Have you ever obtained permission to use the route? YES ~~NO~~ [delete as appropriate]

If so, from whom? _____ When? _____

7. Have you ever been stopped or turned back when using the way, or do you know of anyone else having been prevented from using it? YES ~~NO~~ [delete as appropriate]

a. If yes, give dates and particulars. _____

b. Were you ever told by an owner or tenant of the land crossed by the way, or by anyone in their employment, that it was not public? YES ~~NO~~ [delete as appropriate]

If yes, give dates and particulars: _____

c. Has anyone else ever told you the route was not public? YES ~~NO~~ [delete as appropriate]

If yes, give dates and particulars. _____

d. Do you believe the owner or occupier was aware the public was using the way? YES ~~NO~~

If yes, why? I USED TO MEET THE OCCUPIER AND EMPLOYEES ON THE WAY.

e. Have you ever seen such notices as "Private", "No entry", "No thoroughfare", "Trespassers will be prosecuted" or "This is not a Right of Way". YES ~~NO~~ [delete as appropriate]

If yes, state when and give particulars: _____

8. Have you ever enjoyed a private right along the route in question? NO

9. Please give any further particulars including an estimate of the width if possible:

DECLARATION

I am ~~am not~~ [delete as appropriate] willing to attend a hearing, public inquiry or court to give evidence of this matter, should this prove to be necessary.

I hereby certify that, to the best of my knowledge and belief, the facts that I have stated are true.

Signature: _____ Date: 30 JAN 2008.

Person taking this statement: _____ Date: _____
(if applicable)

30/08.



Coombe Cottages

102.2m
BM 103.71m

87.0m

90.0m

85.0m

Tanks

Tank

East Farm

TO
COOMBE HOUSE.


GEOGRAPHICAL INFORMATION SYSTEMS

© Crown Copyright 2007. Photos © UK Perspectives.com 2002.
© Dorset County Council 2007. OS licence number: 100019790.

Ref:
Date: 06/11/2007
Scale: 1:2000
Drawn By:
Cent X: 358905
Cent Y: 115500

WILDLIFE & COUNTRYSIDE ACT 1981
BRADFORD ABBAS

THIS MAP IS NOT DEFINITIVE AND HAS NO LEGAL STATUS



DORSET COUNTY COUNCIL
PUBLIC RIGHTS OF WAY EVIDENCE FORM

NB: The object of this enquiry is to reach the truth of the matter, whatever it may be. You are therefore asked to answer the questions as fully as possible and not keep back any information, whether for or against the public claim. This is important if this information is to be of real value in establishing the status of the way.

Dorset County Council is a Data Controller for the purposes of the Data Protection Act 1998. This Act regulates how we obtain, use and retain personal information. The information you supply will be used for the purpose of fulfilling our functions and duties, including those under the Highways Act 1980 and the Wildlife and Countryside Act 1981. Any information provided on this form, including personal details will be available for public inspection, disclosed to interested third parties and may be used during public inquiries and other proceedings. By completing and returning this form, you are consenting to your personal information being retained and used for these purposes. Further information about the use of personal information and data protection is available on our web-site at www.dorsetforyou.com or by contacting the Council's Data Protection Officer.

THE INFORMATION GIVEN ON THIS FORM MAY BECOME AVAILABLE FOR PUBLIC INSPECTION

FULL NAME:(Mr/Mrs/Miss) [redacted] AGE: 70 + 64
ADDRESS: [redacted] TEL No. (day): [redacted]
OCCUPATION: RETIRED TEL No. (eve): [redacted]

PATH DETAILS:-

PARISH: BRADFORD ABBAS DISTRICT: SHERBORNE

DESCRIPTION OF ROUTE [please indicate clearly and precisely on a map - 1:2500 scale if possible]

FROM: COOMBE

TO: BACK LANE

If necessary, continue your answers on a separate sheet of paper.

1. Have you used the above way? YES/NO [delete as appropriate]

If so:

a. During which years? 1989 - 1908

b. How many times a year? ONCE A WEEK 52 WEEKS A YEAR

c. Where were you going to and from? WALKING

d. For what purpose? [e.g. pleasure, business, work] PLEASURE

e. By what means? [e.g. on foot, on horseback, with a vehicle(please state type)]

f. Did other people also use it? YES/NO [delete as appropriate]

g. If so, how did they use it? [e.g. on foot, on horseback, with a vehicle(please state type)]

FOOT - VEHICLE

2. Has the way always run over the same route? YES/NO [delete as appropriate]

If it has been diverted, give the details and dates:

3. Have there to your knowledge ever been on the way any:

a. Stiles? YES/NO [If yes, state location]

b. Gates? YES/NO [If yes, state whether locked]

c. Notices? YES/NO [If yes, what did they say?]

d. Other obstructions? YES/NO [If yes, state nature and location and how you passed the obstruction]:

4. Who owns the land crossed by this route?
WINCHESTER COLLEGE

5. Were you working for any owner or occupier of land crossed by the way at the time when you used it, or were you then a tenant of any such owner? ~~YES~~/NO [delete as appropriate]

If so:

a. Give particulars and dates _____

b. Say whether the owner or occupier ever gave you instructions as to the use of the way by the public and, if so, what the instructions were. _____

6. Have you ever obtained permission to use the route? ~~YES~~/NO [delete as appropriate]

If so, from whom? BRIAN CHANT When? 1986
EX EMPLOYEE (FARM MANAGER)

7. Have you ever been stopped or turned back when using the way, or do you know of anyone else having been prevented from using it? ~~YES~~/NO [delete as appropriate]

a. If yes, give dates and particulars.

VOLUNTARILY DID NOT WALK ROUTE DURING THE 90'S OUTBREAK OF

b. Were you ever told by an owner or tenant of the land crossed by the way, or by anyone in their FOOT + MOUTH employment, that it was not public? NO ~~YES~~/NO [delete as appropriate]

If yes, give dates and particulars: _____

c. Has anyone else ever told you the route was not public? ~~YES~~/NO [delete as appropriate] NO

If yes, give dates and particulars. _____

d. Do you believe the owner or occupier was aware the public was using the way? ~~YES~~/NO

If yes, why? WE WERE SEEN TO BE USING THE ROUTE

e. Have you ever seen such notices as "Private", "No entry", "No thoroughfare", "Trespassers will be prosecuted" or "This is not a Right of Way". ~~YES~~/NO [delete as appropriate]

If yes, state when and give particulars: NO. NOT UNTIL NOW

8. Have you ever enjoyed a private right along the route in question? _____

NO

9. Please give any further particulars including an estimate of the width if possible: _____

DECLARATION

I am / am not [delete as appropriate] willing to attend a hearing, public inquiry or court to give evidence of this matter, should this prove to be necessary.

I hereby certify that, to the best of my knowledge and belief, the facts that I have stated are true.

Signature: _____, Date: 31-1-08

Person taking this statement: _____ Date: _____
(if applicable)



GEOGRAPHICAL INFORMATION SYSTEMS


DORSET
County Council

© Crown Copyright 2007. Photos © UXPerspectives.com 2002.
© Dorset County Council 2007. OS licence number: 100015750.

Ref:
Date: 06/11/2007
Scale 1:2000
Drawn By:
Cent X: 358905
Cent Y: 115500

WILDLIFE & COUNTRYSIDE ACT 1981
BRADFORD ABBAS

THIS MAP IS NOT DEFINITIVE AND HAS NO LEGAL STATUS



DORSET COUNTY COUNCIL
PUBLIC RIGHTS OF WAY EVIDENCE FORM

NB: The object of this enquiry is to reach the truth of the matter, whatever it may be. You are therefore asked to answer the questions as fully as possible and not keep back any information, whether for or against the public claim. This is important if this information is to be of real value in establishing the status of the way.

Dorset County Council is a Data Controller for the purposes of the Data Protection Act 1998. This Act regulates how we obtain, use and retain personal information. The information you supply will be used for the purpose of fulfilling our functions and duties, including those under the Highways Act 1980 and the Wildlife and Countryside Act 1981. Any information provided on this form, including personal details will be available for public inspection, disclosed to interested third parties and may be used during public inquiries and other proceedings. By completing and returning this form, you are consenting to your personal information being retained and used for these purposes. Further information about the use of personal information and data protection is available on our web-site at www.dorsetforyou.com or by contacting the Council's Data Protection Officer.

THE INFORMATION GIVEN ON THIS FORM MAY BECOME AVAILABLE FOR PUBLIC INSPECTION

FULL NAME:(Mr/Mrs/Miss) [REDACTED] AGE: 82
ADDRESS: [REDACTED] TEL No. (day): [REDACTED]
OCCUPATION: RETIRED. TEL No. (eve): [REDACTED]

PATH DETAILS:-

PARISH: BRADFORD ABBAS. DISTRICT: W/ DORSET.

DESCRIPTION OF ROUTE [please indicate clearly and precisely on a map - 1:2500 scale if possible]

FROM: CROSS ROADS OP LANE TO COOMBE COITS, THRU EAST
TO: FARM BACK DOWN LANE

If necessary, continue your answers on a separate sheet of paper.

- 1. Have you used the above way? YES/NO [delete as appropriate]
If so:
a. During which years? 1997 - PRESENT DAY.
b. How many times a year? 40-50
c. Where were you going to and from? FROM HOME TO EAST FARM & BACK.
d. For what purpose? [e.g. pleasure, business, work] PLEASURE
e. By what means? [e.g. on foot, on horseback, with a vehicle(please state type)] ON FOOT
f. Did other people also use it? YES/NO [delete as appropriate]
g. If so, how did they use it? [e.g. on foot, on horseback, with a vehicle(please state type)]
2. Has the way always run over the same route? YES/NO [delete as appropriate]
If it has been diverted, give the details and dates:
3. Have there to your knowledge ever been on the way any:
a. Stiles? YES/NO [If yes, state location]
b. Gates? YES/NO [If yes, state whether locked] UNTIL NOW
c. Notices? YES/NO [If yes, what did they say?]
d. Other obstructions? YES/NO [If yes, state nature and location and how you passed the obstruction]:

PLEASE ATTACH A MAP SHOWING THE PRECISE LINE OF THE ROUTE USED IF POSSIBLE

4. Who owns the land crossed by this route?
DONT KNOW
5. Were you working for any owner or occupier of land crossed by the way at the time when you used it, or were you then a tenant of any such owner? ~~YES~~/NO [delete as appropriate]
 If so:
 a. Give particulars and dates _____
 b. Say whether the owner or occupier ever gave you instructions as to the use of the way by the public and, if so, what the instructions were. _____
6. Have you ever obtained permission to use the route? ~~YES~~/NO [delete as appropriate]
 If so, from whom? _____ When? _____
7. Have you ever been stopped or turned back when using the way, or do you know of anyone else having been prevented from using it? ~~YES~~/NO [delete as appropriate]
 a. If yes, give dates and particulars.

 b. Were you ever told by an owner or tenant of the land crossed by the way, or by anyone in their employment, that it was not public? ~~YES~~/NO [delete as appropriate]
 If yes, give dates and particulars: _____
 c. Has anyone else ever told you the route was not public? ~~YES~~/NO [delete as appropriate]
 If yes, give dates and particulars. _____
 d. Do you believe the owner or occupier was aware the public was using the way? YES/NO
 If yes, why? DONT KNOW
 e. Have you ever seen such notices as "Private", "No entry", "No thoroughfare", "Trespassers will be prosecuted" or "This is not a Right of Way". ~~YES~~/NO [delete as appropriate]
 If yes, state when and give particulars: _____
8. Have you ever enjoyed a private right along the route in question? NO
9. Please give any further particulars including an estimate of the width if possible:

DECLARATION

I am / ~~am not~~ [delete as appropriate] willing to attend a hearing, public inquiry or court to give evidence of this matter, should this prove to be necessary.

I hereby certify that, to the best of my knowledge and belief, the facts that I have stated are true.

Signature: _____ Date: 25-02-08

Person taking this statement: _____ Date: _____
 (if applicable)



GEOGRAPHICAL INFORMATION SYSTEMS

DORSET
County Council

© Crown Copyright 2007. Photos © UKPerspectives.com, 2002.
© Dorset County Council 2007. OS licence number: 100015750.

Ref:
Date: 06/11/2007
Scale: 1:2000
Drawn By:
Cent X: 358905
Cent Y: 115500

WILDLIFE & COUNTRYSIDE ACT 1981
BRADFORD ABBAS

THIS MAP IS NOT DEFINITIVE AND HAS NO LEGAL STATUS

**DORSET COUNTY COUNCIL
PUBLIC RIGHTS OF WAY EVIDENCE FORM**

NB: The object of this enquiry is to reach the truth of the matter, whatever it may be. You are therefore asked to answer the questions as fully as possible and not keep back any information, whether for or against the public claim. This is important if this information is to be of real value in establishing the status of the way.

Dorset County Council is a Data Controller for the purposes of the Data Protection Act 1998. This Act regulates how we obtain, use and retain personal information. The information you supply will be used for the purpose of fulfilling our functions and duties, including those under the Highways Act 1980 and the Wildlife and Countryside Act 1981. Any information provided on this form, including personal details will be available for public inspection, disclosed to interested third parties and may be used during public inquiries and other proceedings. By completing and returning this form, you are consenting to your personal information being retained and used for these purposes. Further information about the use of personal information and data protection is available on our web-site at www.dorsetforyou.com or by contacting the Council's Data Protection Officer.

THE INFORMATION GIVEN ON THIS FORM MAY BECOME AVAILABLE FOR PUBLIC INSPECTION

FULL NAME: (Mr/Mrs/Miss) [REDACTED] AGE: 85
ADDRESS: [REDACTED] TEL No. (day): [REDACTED]
OCCUPATION: RETIRED TEL No. (eve): SAME

PATH DETAILS:-

PARISH: BRADFORD ABBAS DISTRICT: WEST DORSET

DESCRIPTION OF ROUTE [please indicate clearly and precisely on a map - 1:2500 scale if possible]
FROM: CROSSROADS, UPLANE TO COMBE COITS, THRU EAST
TO: FARM, BACK DOWN LANE.

If necessary, continue your answers on a separate sheet of paper.

1. Have you used the above way? YES/NO [delete as appropriate]
- If so:
- a. During which years? 1997 - PRESENT DAY.
 - b. How many times a year? 40 - 50
 - c. Where were you going to and from? FROM HOME TO EAST FARM & BACK
 - d. For what purpose? [e.g. pleasure, business, work] PLEASURE.
 - e. By what means? [e.g. on foot, on horseback, with a vehicle (please state type)] ON FOOT
 - f. Did other people also use it? YES/NO [delete as appropriate]
 - g. If so, how did they use it? [e.g. on foot, on horseback, with a vehicle (please state type)]
ON FOOT

2. Has the way always run over the same route? YES/NO [delete as appropriate]
- If it has been diverted, give the details and dates:

3. Have there to your knowledge ever been on the way any:
- a. Stiles? YES/NO [If yes, state location]
 - b. Gates? YES/NO [If yes, state whether locked]
 - c. Notices? YES/NO [If yes, what did they say?]
 - d. Other obstructions? YES/NO [If yes, state nature and location and how you passed the obstruction]:
.....

4. Who owns the land crossed by this route?
 _____ NOT KNOWN _____
5. Were you working for any owner or occupier of land crossed by the way at the time when you used it, or were you then a tenant of any such owner? ~~YES~~/NO [delete as appropriate]
 If so:
 a. Give particulars and dates _____
 b. Say whether the owner or occupier ever gave you instructions as to the use of the way by the public and, if so, what the instructions were. _____
6. Have you ever obtained permission to use the route? ~~YES~~/NO [delete as appropriate]
 If so, from whom? _____ When? _____
7. Have you ever been stopped or turned back when using the way, or do you know of anyone else having been prevented from using it? ~~YES~~/NO [delete as appropriate]
 a. If yes, give dates and particulars.

 b. Were you ever told by an owner or tenant of the land crossed by the way, or by anyone in their employment, that it was not public? ~~YES~~/NO [delete as appropriate]
 If yes, give dates and particulars: _____
 c. Has anyone else ever told you the route was not public? ~~YES~~/NO [delete as appropriate]
 If yes, give dates and particulars. _____
 d. Do you believe the owner or occupier was aware the public was using the way? YES/~~NO~~
 If yes, why? _____
 e. Have you ever seen such notices as "Private", "No entry", "No thoroughfare", "Trespassers will be prosecuted" or "This is not a Right of Way". ~~YES~~/NO [delete as appropriate]
 If yes, state when and give particulars: _____
8. Have you ever enjoyed a private right along the route in question? NO.
9. Please give any further particulars including an estimate of the width if possible:

DECLARATION

I am / am not [delete as appropriate] willing to attend a hearing, public inquiry or court to give evidence of this matter, should this prove to be necessary.

I hereby certify that, to the best of my knowledge and belief, the facts that I have stated are true.

Signature: _____ Date: 25-02-08

Person taking this statement: _____ Date: _____
 (if applicable)



Ref:
 Date: 06/11/2007
 Scale 1:2000
 Drawn By:
 Cent X: 358905
 Cent Y: 115500

WILDLIFE & COUNTRYSIDE ACT 1981
BRADFORD ABBAS
THIS MAP IS NOT DEFINITIVE AND HAS NO LEGAL STATUS

**DORSET COUNTY COUNCIL
PUBLIC RIGHTS OF WAY EVIDENCE FORM**

NB: The object of this enquiry is to reach the truth of the matter, whatever it may be. You are therefore asked to answer the questions as fully as possible and not keep back any information, whether for or against the public claim. This is important if this information is to be of real value in establishing the status of the way.

Dorset County Council is a Data Controller for the purposes of the Data Protection Act 1998. This Act regulates how we obtain, use and retain personal information. The information you supply will be used for the purpose of fulfilling our functions and duties, including those under the Highways Act 1980 and the Wildlife and Countryside Act 1981. Any information provided on this form, including personal details will be available for public inspection, disclosed to interested third parties and may be used during public inquiries and other proceedings. By completing and returning this form, you are consenting to your personal information being retained and used for these purposes. Further information about the use of personal information and data protection is available on our web-site at www.dorsetforyou.com or by contacting the Council's Data Protection Officer.

THE INFORMATION GIVEN ON THIS FORM MAY BECOME AVAILABLE FOR PUBLIC INSPECTION

FULL NAME: (Mr/Mrs/Miss) [REDACTED] AGE: 60
ADDRESS: [REDACTED] TEL No. (day): [REDACTED]
OCCUPATION: CONSULTANT TEL No. (eve): [REDACTED]

PATH DETAILS:-

PARISH: BRADFORD ABBAS DISTRICT: WEST DORSET
DESCRIPTION OF ROUTE [please indicate clearly and precisely on a map - 1:2500 scale if possible]
FROM: AS PER ATTACHED MAP - ROAD PAST
TO: EAST FARM.

If necessary, continue your answers on a separate sheet of paper.

1. Have you used the above way? YES NO [delete as appropriate]
- If so:
- a. During which years? LAST 25 YEARS
- b. How many times a year? PERHAPS AVERAGE OF 6 TIMES A YEAR
- c. Where were you going to and from? DOG WALKING + DRIVING DOWN TO
- d. For what purpose? [e.g. pleasure, business, work] DOG WALKING VILLAGE
- e. By what means? [e.g. on foot, on horseback, with a vehicle (please state type)]
FOOT AND CAR AND BICYCLE
- f. Did other people also use it? YES NO [delete as appropriate]
- g. If so, how did they use it? [e.g. on foot, on horseback, with a vehicle (please state type)]
FOOT / CAR / BICYCLE
2. Has the way always run over the same route? YES NO [delete as appropriate]
- If it has been diverted, give the details and dates: _____
3. Have there to your knowledge ever been on the way any:
- a. Stiles? YES NO [if yes, state location] _____
- b. Gates? YES NO [if yes, state whether locked] _____
- c. Notices? YES NO [if yes, what did they say?] _____
- d. Other obstructions? YES NO [if yes, state nature and location and how you passed the obstruction]: _____

PLEASE ATTACH A MAP SHOWING THE PRECISE LINE OF THE ROUTE USED IF POSSIBLE

4. Who owns the land crossed by this route?
DON'T KNOW BUT FARMED BY RICHARD LOXTON

5. Were you working for any owner or occupier of land crossed by the way at the time when you used it, or were you then a tenant of any such owner? YES/NO [delete as appropriate]

If so:

- a. Give particulars and dates _____
- b. Say whether the owner or occupier ever gave you instructions as to the use of the way by the public and, if so, what the instructions were. _____

6. Have you ever obtained permission to use the route? YES/NO [delete as appropriate]
If so, from whom? _____ When? _____

7. Have you ever been stopped or turned back when using the way, or do you know of anyone else having been prevented from using it? YES/NO [delete as appropriate]

a. If yes, give dates and particulars. _____

b. Were you ever told by an owner or tenant of the land crossed by the way, or by anyone in their employment, that it was not public? YES/NO [delete as appropriate]
If yes, give dates and particulars: _____

c. Has anyone else ever told you the route was not public? YES/NO [delete as appropriate]
If yes, give dates and particulars. _____

d. Do you believe the owner or occupier was aware the public was using the way? YES/NO
If yes, why? MET RICHARD ON MANY OCCASIONS THERE

e. Have you ever seen such notices as "Private", "No entry", "No thoroughfare", "Trespassers will be prosecuted" or "This is not a Right of Way". YES/NO [delete as appropriate]
If yes, state when and give particulars: _____

8. Have you ever enjoyed a private right along the route in question? NO

9. Please give any further particulars including an estimate of the width if possible:
FULL ROAD WIDTH.

DECLARATION

I am / ~~am not~~ [delete as appropriate] willing to attend a hearing, public inquiry or court to give evidence of this matter, should this prove to be necessary.

I hereby certify that, to the best of my knowledge and belief, the facts that I have stated are true.


Signature: _____ Date: 13/2/08

Person taking this statement: _____ Date: _____
(if applicable)



Ref:
 Date: 06/11/2007
 Scale 1:2000
 Drawn By:
 Cent X: 358905
 Cent Y: 115500

WILDLIFE & COUNTRYSIDE ACT 1981
BRADFORD ABBAS
THIS MAP IS NOT DEFINITIVE AND HAS NO LEGAL STATUS



DORSET COUNTY COUNCIL
PUBLIC RIGHTS OF WAY EVIDENCE FORM

NB: The object of this enquiry is to reach the truth of the matter, whatever it may be. You are therefore asked to answer the questions as fully as possible and not keep back any information, whether for or against the public claim. This is important if this information is to be of real value in establishing the status of the way.

Dorset County Council is a Data Controller for the purposes of the Data Protection Act 1998. This Act regulates how we obtain, use and retain personal information. The information you supply will be used for the purpose of fulfilling our functions and duties, including those under the Highways Act 1980 and the Wildlife and Countryside Act 1981. Any information provided on this form, including personal details will be available for public inspection, disclosed to interested third parties and may be used during public inquiries and other proceedings. By completing and returning this form, you are consenting to your personal information being retained and used for these purposes. Further information about the use of personal information and data protection is available on our web-site at www.dorsetforyou.com or by contacting the Council's Data Protection Officer.

THE INFORMATION GIVEN ON THIS FORM MAY BECOME AVAILABLE FOR PUBLIC INSPECTION

FULL NAME: (Mr/Mrs/Miss) [redacted] AGE: 58
ADDRESS: [redacted] TEL No. (day): [redacted]
OCCUPATION: COUNTER ASSISTANT TEL No. (eve): 11

PATH DETAILS:-

PARISH: BRADFORD ABBAS DISTRICT:

DESCRIPTION OF ROUTE [please indicate clearly and precisely on a map - 1:2500 scale if possible]

FROM: COOMBE COTTAGES

TO: TOP ROAD

If necessary, continue your answers on a separate sheet of paper.

- 1. Have you used the above way? YES/NO [delete as appropriate]
If so:
a. During which years? 1982 - 192007
b. How many times a year? 24-30
c. Where were you going to and from? BRADFORD ABBAS TO BRADFORD ABBAS
d. For what purpose? [e.g. pleasure, business, work] WALKING
e. By what means? [e.g. on foot, on horseback, with a vehicle(please state type)] ON FOOT
f. Did other people also use it? YES/NO [delete as appropriate]
g. If so, how did they use it? [e.g. on foot, on horseback, with a vehicle(please state type)] ON FOOT AND FARM VEHICLES
2. Has the way always run over the same route? YES/NO [delete as appropriate]
If it has been diverted, give the details and dates:
3. Have there to your knowledge ever been on the way any:
a. Stiles? YES/NO [If yes, state location]
b. Gates? YES/NO [If yes, state whether locked] YES
c. Notices? YES/NO [If yes, what did they say?] PLANNING APPLICATION NOTICE
d. Other obstructions? YES/NO [If yes, state nature and location and how you passed the obstruction]:

4. Who owns the land crossed by this route?
DON'T KNOW
5. Were you working for any owner or occupier of land crossed by the way at the time when you used it, or were you then a tenant of any such owner? ~~YES~~/NO [delete as appropriate]
 If so:
 a. Give particulars and dates _____
 b. Say whether the owner or occupier ever gave you instructions as to the use of the way by the public and, if so, what the instructions were. _____
6. Have you ever obtained permission to use the route? YES/~~NO~~ [delete as appropriate]
 If so, from whom? _____ When? _____
7. Have you ever been stopped or turned back when using the way, or do you know of anyone else having been prevented from using it? YES/~~NO~~ [delete as appropriate]
 a. If yes, give dates and particulars.
31/10/07 GATES & NOTICE
 b. Were you ever told by an owner or tenant of the land crossed by the way, or by anyone in their employment, that it was not public? YES/~~NO~~ [delete as appropriate]
 If yes, give dates and particulars: _____
 c. Has anyone else ever told you the route was not public? YES/~~NO~~ [delete as appropriate]
 If yes, give dates and particulars. _____
 d. Do you believe the owner or occupier was aware the public was using the way? YES/~~NO~~
 If yes, why? NOT PRESENT OWNER MAYBE. PREVIOUS TENANT WAS OFTEN THERE
 e. Have you ever seen such notices as "Private", "No entry", "No thoroughfare", "Trespassers will be prosecuted" or "This is not a Right of Way". YES/~~NO~~ [delete as appropriate]
 If yes, state when and give particulars: 31-10-07 ON NEW GATES
8. Have you ever enjoyed a private right along the route in question? _____
~~YES~~ NO
9. Please give any further particulars including an estimate of the width if possible:

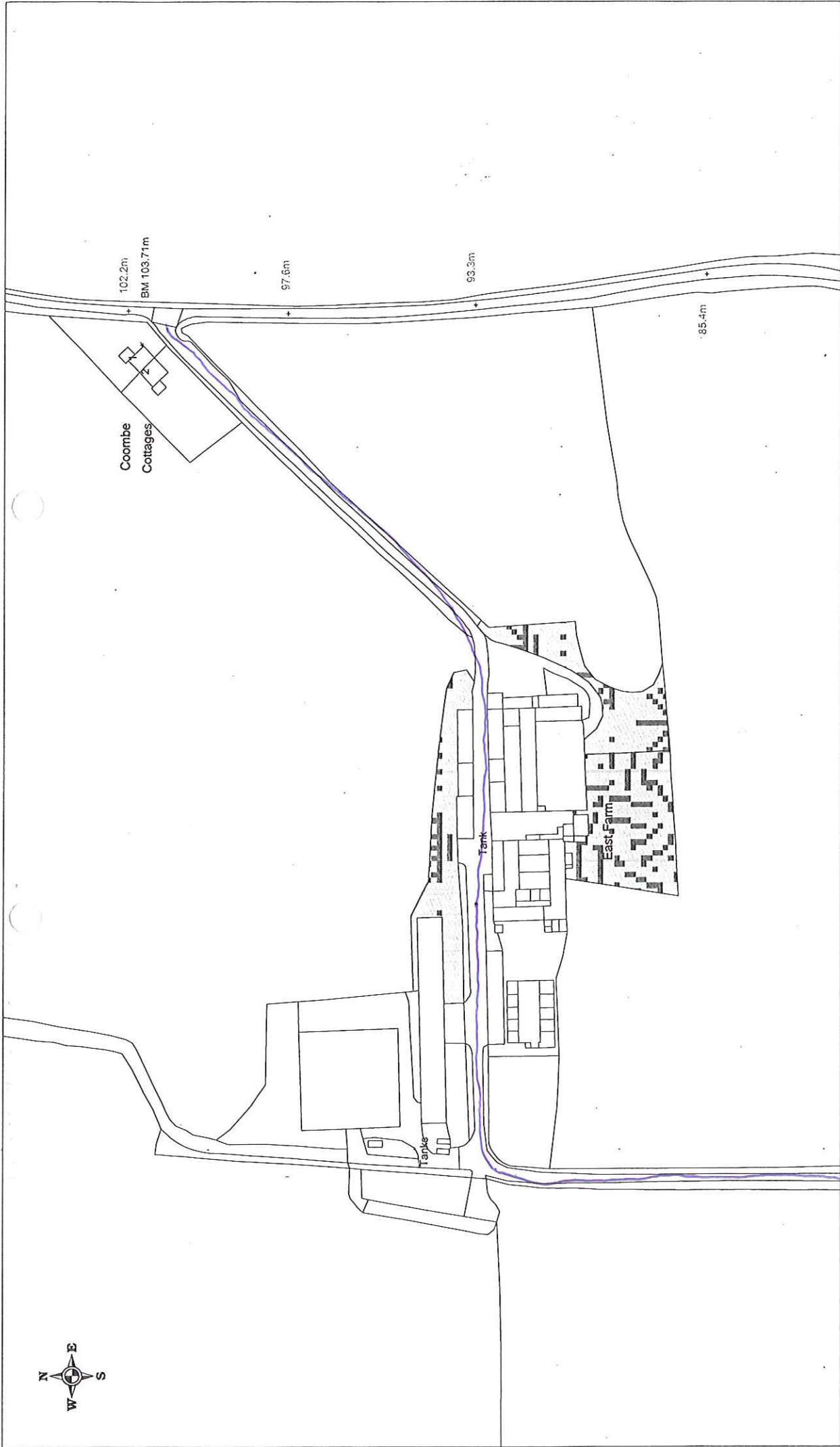
DECLARATION

I ~~am~~ / am not [delete as appropriate] willing to attend a hearing, public inquiry or court to give evidence of this matter, should this prove to be necessary.

I hereby certify that, to the best of my knowledge and belief, the facts that I have stated are true.

Signature: _____ Date: 9-1-2008

Person taking this statement: _____ Date: _____
 (if applicable)



GEOGRAPHICAL INFORMATION SYSTEMS


DORSET
County Council

© Crown Copyright 2007. Photos © UK Perspectives.com 2003.
© Dorset County Council 2007. OS licence number: 100019790.

Ref:
 Date: 06/11/2007
 Scale 1:2000
 Drawn By:
 Cent X: 358905
 Cent Y: 115500

WILDLIFE & COUNTRYSIDE ACT 1981
 BRADFORD ABBAS

THIS MAP IS NOT DEFINITIVE AND HAS NO LEGAL STATUS



DORSET COUNTY COUNCIL
PUBLIC RIGHTS OF WAY EVIDENCE FORM

NB: The object of this enquiry is to reach the truth of the matter, whatever it may be. You are therefore asked to answer the questions as fully as possible and not keep back any information, whether for or against the public claim. This is important if this information is to be of real value in establishing the status of the way.

Dorset County Council is a Data Controller for the purposes of the Data Protection Act 1998. This Act regulates how we obtain, use and retain personal information. The information you supply will be used for the purpose of fulfilling our functions and duties, including those under the Highways Act 1980 and the Wildlife and Countryside Act 1981. Any information provided on this form, including personal details will be available for public inspection, disclosed to interested third parties and may be used during public inquiries and other proceedings. By completing and returning this form, you are consenting to your personal information being retained and used for these purposes. Further information about the use of personal information and data protection is available on our web-site at www.dorsetforyou.com or by contacting the Council's Data Protection Officer.

THE INFORMATION GIVEN ON THIS FORM MAY BECOME AVAILABLE FOR PUBLIC INSPECTION

FULL NAME:(Mr/Mrs/Miss) [redacted] AGE: 69
ADDRESS: [redacted] TEL No. (day): [redacted]
OCCUPATION: RETIRED TEL No. (eve):

PATH DETAILS:-

PARISH: BRADFORD ABBAS DISTRICT:

DESCRIPTION OF ROUTE [please indicate clearly and precisely on a map - 1:2500 scale if possible]

FROM:

TO:

If necessary, continue your answers on a separate sheet of paper.

1. Have you used the above way? YES/NO [delete as appropriate]

If so:

- a. During which years? last 30 yrs.
b. How many times a year? on average 6
c. Where were you going to and from? THE EMLET - THE EMLET.
d. For what purpose? [redacted] Pleasure
e. By what means? [redacted] foot

f. Did other people also use it? YES/NO [delete as appropriate]

g. If so, how did they use it? [e.g. on foot, on horseback, with a vehicle(please state type)] FOOT

2. Has the way always run over the same route? YES/NO [delete as appropriate]

If it has been diverted, give the details and dates:

3. Have there to your knowledge ever been on the way any:

- a. Stiles? YES/NO [If yes, state location]
b. Gates? YES/NO [If yes, state whether locked]
c. Notices? YES/NO [If yes, what did they say?]
d. Other obstructions? YES/NO [If yes, state nature and location and how you passed the obstruction]:

4. Who owns the land crossed by this route?

5. Were you working for any owner or occupier of land crossed by the way at the time when you used it, or were you then a tenant of any such owner? ~~YES~~/NO [delete as appropriate]
If so:
a. Give particulars and dates _____
b. Say whether the owner or occupier ever gave you instructions as to the use of the way by the public and, if so, what the instructions were. _____
6. Have you ever obtained permission to use the route? ~~YES~~/NO [delete as appropriate]
If so, from whom? _____ When? _____
7. Have you ever been stopped or turned back when using the way, or do you know of anyone else having been prevented from using it? YES/~~NO~~ [delete as appropriate]
a. If yes, give dates and particulars.
only DEC 2007 - Gates & Notices
b. Were you ever told by an owner or tenant of the land crossed by the way, or by anyone in their employment, that it was not public? ~~YES~~/NO [delete as appropriate]
If yes, give dates and particulars: _____
c. Has anyone else ever told you the route was not public? ~~YES~~/NO [delete as appropriate]
If yes, give dates and particulars. _____
d. Do you believe the owner or occupier was aware the public was using the way? YES/NO
If yes, why? _____
e. Have you ever seen such notices as "Private", "No entry", "No thoroughfare", "Trespassers will be prosecuted" or "This is not a Right of Way". YES/~~NO~~ [delete as appropriate]
If yes, state when and give particulars: Dec 2007. Private
8. Have you ever enjoyed a private right along the route in question? No.
9. Please give any further particulars including an estimate of the width if possible:

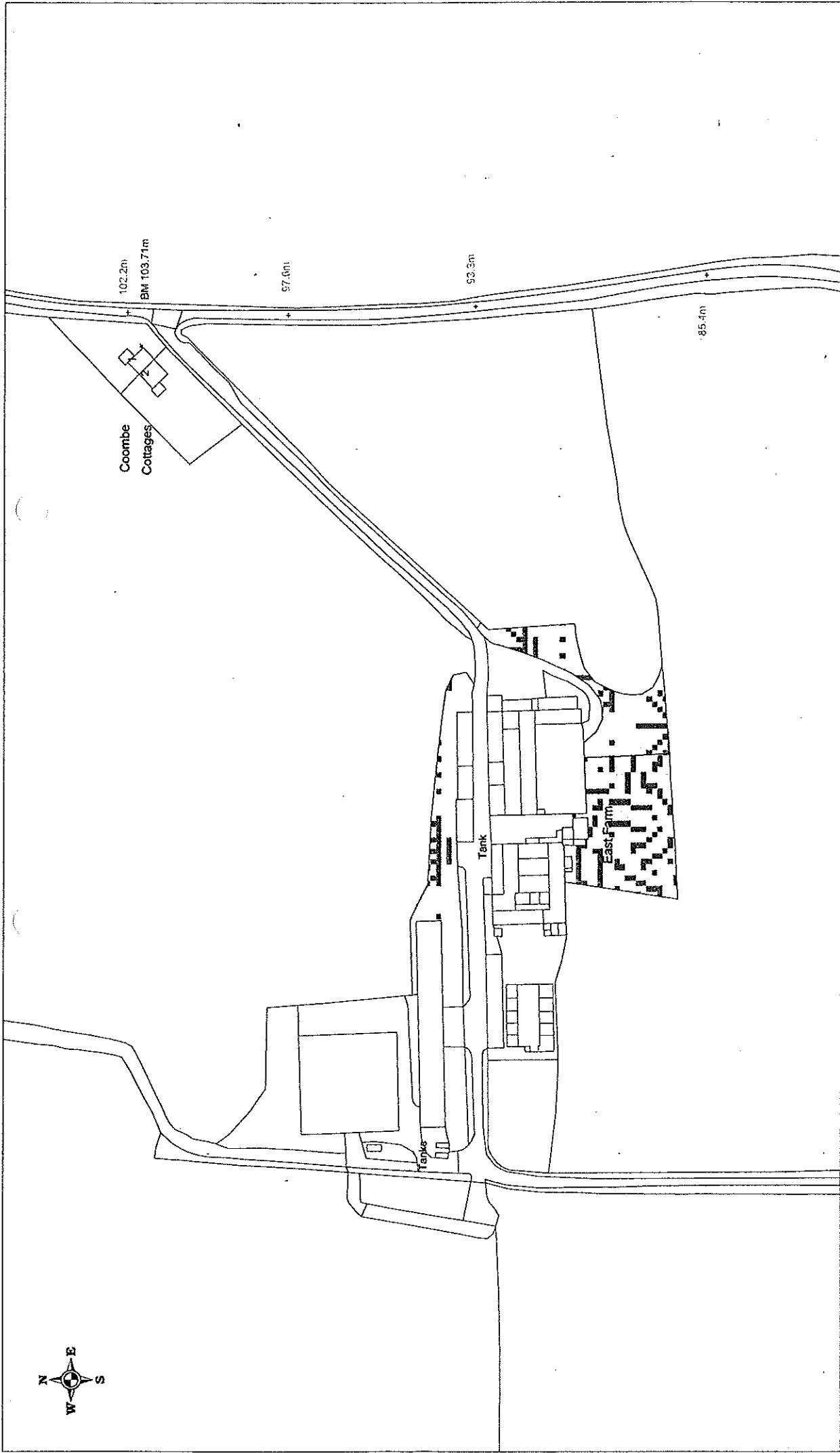
DECLARATION

I am / am not [delete as appropriate] willing to attend a hearing, public inquiry or court to give evidence of this matter, should this prove to be necessary.


I hereby certify that, to the best of my knowledge and belief, the facts that I have stated are true.

Signature: _____ Date: 10/1/008

Person taking this statement: _____ Date: _____
(if applicable)



GEOGRAPHICAL INFORMATION SYSTEMS



© Crown Copyright 2007. Photos © UK Perspectives.com 2003.
© Dorset County Council 2007. OS licence number: 100015790.

Ref:
Date: 06/11/2007
Scale: 1:2000
Drawn By:
Cent X: 358905
Cent Y: 115500

WILDLIFE & COUNTRYSIDE ACT 1981
BRADFORD ABBAS

THIS MAP IS NOT DEFINITIVE AND HAS NO LEGAL STATUS

**DORSET COUNTY COUNCIL
PUBLIC RIGHTS OF WAY EVIDENCE FORM**

NB: The object of this enquiry is to reach the truth of the matter, whatever it may be. You are therefore asked to answer the questions as fully as possible and not keep back any information, whether for or against the public claim. This is important if this information is to be of real value in establishing the status of the way.

Dorset County Council is a Data Controller for the purposes of the Data Protection Act 1998. This Act regulates how we obtain, use and retain personal information. The information you supply will be used for the purpose of fulfilling our functions and duties, including those under the Highways Act 1980 and the Wildlife and Countryside Act 1981. Any information provided on this form, including personal details will be available for public inspection, disclosed to interested third parties and may be used during public inquiries and other proceedings. By completing and returning this form, you are consenting to your personal information being retained and used for these purposes. Further information about the use of personal information and data protection is available on our web-site at www.dorsetforyou.com or by contacting the Council's Data Protection Officer.

THE INFORMATION GIVEN ON THIS FORM MAY BECOME AVAILABLE FOR PUBLIC INSPECTION

FULL NAME: (Mr/Mrs/Miss) [REDACTED] AGE: 71
ADDRESS: [REDACTED] TEL No. (day): [REDACTED]
OCCUPATION: RETIRED GENERAL PRACTITIONER TEL No. (eve):

PATH DETAILS:-

PARISH: BRADFORD ABBAS DISTRICT: WEST DORSET

DESCRIPTION OF ROUTE [please indicate clearly and precisely on a map - 1:2500 scale if possible]

FROM: WEST OF EAST FARM, to COOME COTTAGES

TO: COOMBE COTTAGES

If necessary, continue your answers on a separate sheet of paper.

1. Have you used the above way? YES/NO [delete as appropriate]

If so:

a. During which years? 1996 to present

b. How many times a year? up to 200 times

c. Where were you going to and from? CIRCULAR WALK

d. For what purpose? [e.g. pleasure, business, work] PLEASURE

e. By what means? [e.g. on foot, on horseback, with a vehicle (please state type)]
ON FOOT

f. Did other people also use it? YES/NO [delete as appropriate]

g. If so, how did they use it? [e.g. on foot, on horseback, with a vehicle (please state type)]
ON FOOT

2. Has the way always run over the same route? YES/NO [delete as appropriate]

If it has been diverted, give the details and dates: _____

3. Have there to your knowledge ever been on the way any:

a. Stiles? YES/NO [If yes, state location] _____

b. Gates? YES/NO [If yes, state whether locked] _____

c. Notices? YES/NO [If yes, what did they say?] _____

d. Other obstructions? YES/NO [If yes, state nature and location and how you passed the obstruction]:

PLEASE ATTACH A MAP SHOWING THE PRECISE LINE OF THE ROUTE USED IF POSSIBLE

4. Who owns the land crossed by this route?
WAS WINCHESTER COLLEGE. NOW CHARTEROAK ESTATES
5. Were you working for any owner or occupier of land crossed by the way at the time when you used it, or were you then a tenant of any such owner? ~~YES~~/NO [delete as appropriate]
 If so:
 a. Give particulars and dates _____
 b. Say whether the owner or occupier ever gave you instructions as to the use of the way by the public and, if so, what the instructions were. _____
6. Have you ever obtained permission to use the route? YES/NO [delete as appropriate]
 If so, from whom? _____ When? _____
7. Have you ever been stopped or turned back when using the way, or do you know of anyone else having been prevented from using it? YES/NO [delete as appropriate]
 a. If yes, give dates and particulars.
GATES ERRECTED ACROSS PATH NOVEMBER 2007
 b. Were you ever told by an owner or tenant of the land crossed by the way, or by anyone in their employment, that it was not public? YES/NO [delete as appropriate]
 If yes, give dates and particulars: UNTIL AS IN (a) ABOVE
 c. Has anyone else ever told you the route was not public? YES/NO [delete as appropriate]
 If yes, give dates and particulars. UNTIL AS IN (a) ABOVE
 d. Do you believe the owner or occupier was aware the public was using the way? YES/NO
 If yes, why? USED BY SUFFICIENT NUMBERS TO BE OBVIOUS.
 e. Have you ever seen such notices as "Private", "No entry", "No thoroughfare", "Trespassers will be prosecuted" or "This is not a Right of Way". YES/NO [delete as appropriate]
 If yes, state when and give particulars: UNTIL AS IN (a) ABOVE.
8. Have you ever enjoyed a private right along the route in question? No
9. Please give any further particulars including an estimate of the width if possible:
12 feet across path + verges. THE CIRCULAR ROUTE IS A COMMON ROUTE FOR A WALK FROM THE VILLAGE.

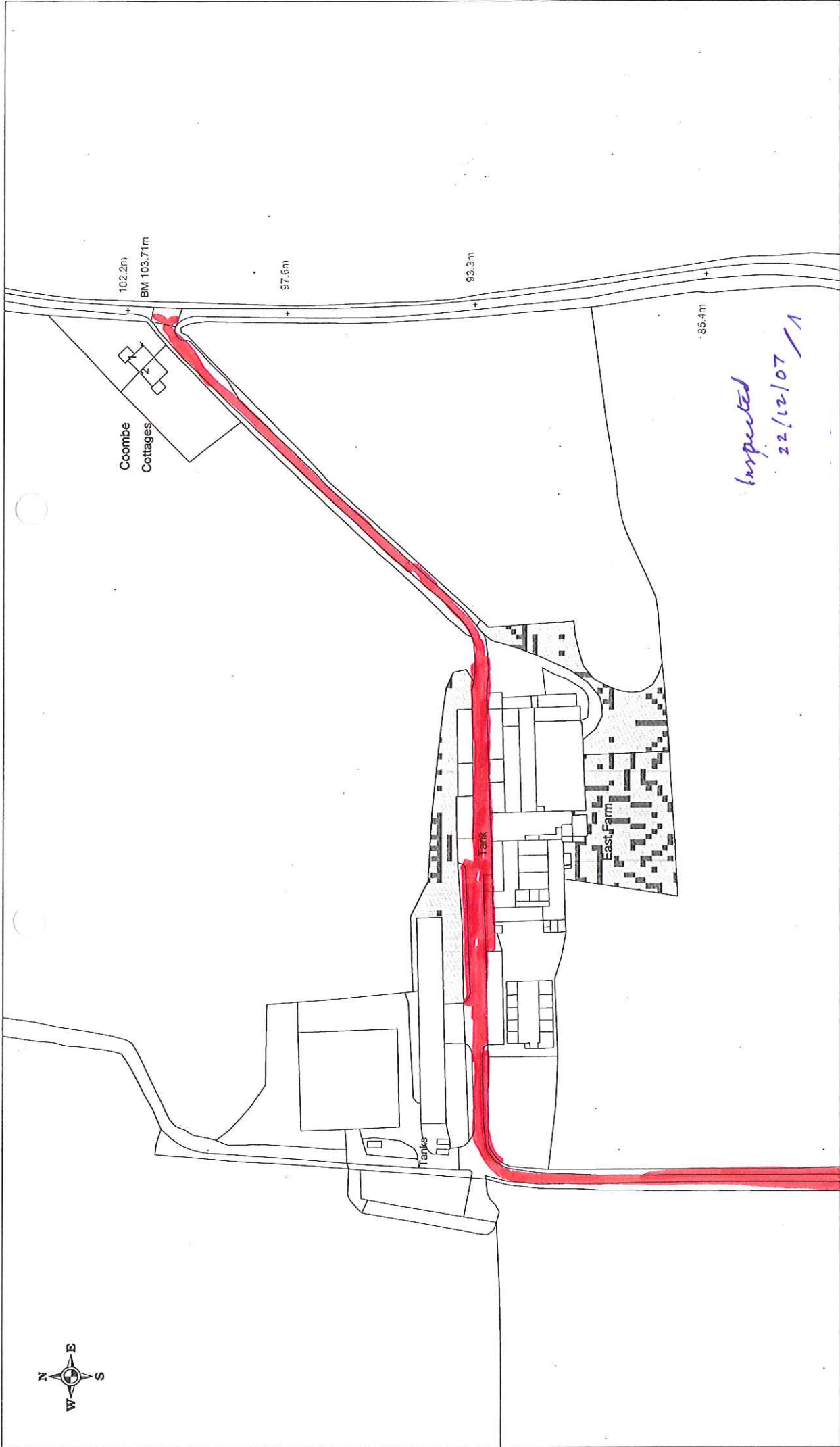
DECLARATION

I am / am not [delete as appropriate] willing to attend a hearing, public inquiry or court to give evidence of this matter, should this prove to be necessary.

I hereby certify that, to the best of my knowledge and belief, the facts that I have stated are true.

Signature: _____ Date: 21.12.07


Person taking this statement: _____ Date: _____
 (if applicable)



Ref:
 Date: 06/11/2007
 Scale 1:2000
 Drawn By:
 Cent X: 358905
 Cent Y: 115500

WILDLIFE & COUNTRYSIDE ACT 1981
BRADFORD ABBAS

THIS MAP IS NOT DEFINITIVE AND HAS NO LEGAL STATUS



DORSET COUNTY COUNCIL
PUBLIC RIGHTS OF WAY EVIDENCE FORM

NB: The object of this enquiry is to reach the truth of the matter, whatever it may be. You are therefore asked to answer the questions as fully as possible and not keep back any information, whether for or against the public claim. This is important if this information is to be of real value in establishing the status of the way.

Dorset County Council is a Data Controller for the purposes of the Data Protection Act 1998. This Act regulates how we obtain, use and retain personal information. The information you supply will be used for the purpose of fulfilling our functions and duties, including those under the Highways Act 1980 and the Wildlife and Countryside Act 1981. Any information provided on this form, including personal details will be available for public inspection, disclosed to interested third parties and may be used during public inquiries and other proceedings. By completing and returning this form, you are consenting to your personal information being retained and used for these purposes. Further information about the use of personal information and data protection is available on our web-site at www.dorsetforyou.com or by contacting the Council's Data Protection Officer.

THE INFORMATION GIVEN ON THIS FORM MAY BECOME AVAILABLE FOR PUBLIC INSPECTION

FULL NAME:(Mr/Mrs/Miss) [redacted] AGE: 47
ADDRESS: [redacted] TEL No. (day): [redacted]
OCCUPATION: Aircraft Technician TEL No. (eve): [redacted]

PATH DETAILS:-

PARISH: Bradford Abbas DISTRICT: West Dorset

DESCRIPTION OF ROUTE [please indicate clearly and precisely on a map - 1:2500 scale if possible]

FROM: Bode Lane

TO: Underdown Hollow

If necessary, continue your answers on a separate sheet of paper.

1. Have you used the above way? YES/NO [delete as appropriate]

If so:

a. During which years? Between 1974 to date

b. How many times a year? 3-4

c. Where were you going to and from? Circular walk

d. For what purpose? [e.g. pleasure, business, work] pleasure

e. By what means? [e.g. on foot, on horseback, with a vehicle(please state type)]

f. Did other people also use it? YES/NO [delete as appropriate]

g. If so, how did they use it? [e.g. on foot, on horseback, with a vehicle(please state type)]

foot

2. Has the way always run over the same route? YES/NO [delete as appropriate]

If it has been diverted, give the details and dates:

3. Have there to your knowledge ever been on the way any:

a. Stiles? YES/NO [If yes, state location]

b. Gates? YES/NO [If yes, state whether locked] Locked and erected 2007

c. Notices? YES/NO [If yes, what did they say?]

d. Other obstructions? YES/NO [If yes, state nature and location and how you passed the obstruction]:

4. Who owns the land crossed by this route?
Charter oak Estates

5. Were you working for any owner or occupier of land crossed by the way at the time when you used it, or were you then a tenant of any such owner? ~~YES~~/NO [delete as appropriate]

If so:

- a. Give particulars and dates _____
- b. Say whether the owner or occupier ever gave you instructions as to the use of the way by the public and, if so, what the instructions were. _____

6. Have you ever obtained permission to use the route? ~~YES~~/NO [delete as appropriate]
If so, from whom? _____ When? _____

7. Have you ever been stopped or turned back when using the way, or do you know of anyone else having been prevented from using it? ~~YES~~/NO [delete as appropriate]

a. If yes, give dates and particulars. _____

b. Were you ever told by an owner or tenant of the land crossed by the way, or by anyone in their employment, that it was not public? ~~YES~~/NO [delete as appropriate]
If yes, give dates and particulars: _____

c. Has anyone else ever told you the route was not public? ~~YES~~/NO [delete as appropriate]
If yes, give dates and particulars. _____

d. Do you believe the owner or occupier was aware the public was using the way? YES/~~NO~~
If yes, why? Used to see the farmer when it was farmed

e. Have you ever seen such notices as "Private", "No entry", "No thoroughfare", "Trespassers will be prosecuted" or "This is not a Right of Way". ~~YES~~/NO [delete as appropriate]
If yes, state when and give particulars: _____

8. Have you ever enjoyed a private right along the route in question? _____
no

9. Please give any further particulars including an estimate of the width if possible:
width of a single carriage road.

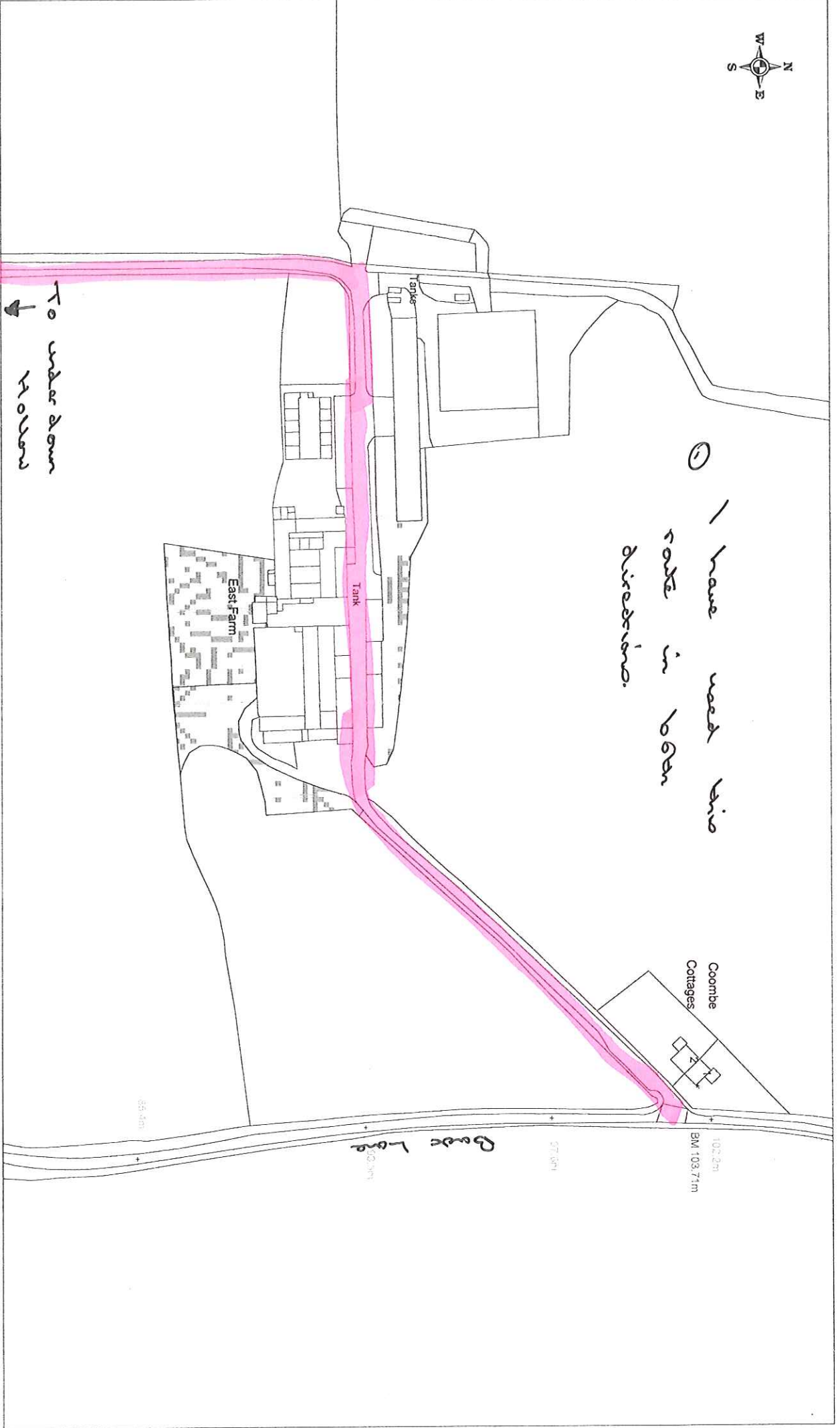
DECLARATION

I am / ~~am not~~ [delete as appropriate] willing to attend a hearing, public inquiry or court to give evidence of this matter, should this prove to be necessary.

I hereby certify that, to the best of my knowledge and belief, the facts that I have stated are true.

Signature: _____ Date: 10/2/09

Person taking this statement: _____ Date: _____
(if applicable)



WILDLIFE & COUNTRYSIDE ACT 1981

BRADFORD ABBAS

THIS MAP IS NOT DEFINITIVE AND HAS NO LEGAL STATUS

Ref:

Date: 06/11/2007

Scale 1:2000

Drawn By:

Cent X: 358905

Cent Y: 115500

GEOGRAPHICAL INFORMATION SYSTEMS



© Crown Copyright 2007. Photos © UTPerspectives.com 2002.
© Dorset County Council 2007. OS licence number: 100015750.

**DORSET COUNTY COUNCIL
PUBLIC RIGHTS OF WAY EVIDENCE FORM**

NB: The object of this enquiry is to reach the truth of the matter, whatever it may be. You are therefore asked to answer the questions as fully as possible and not keep back any information, whether for or against the public claim. This is important if this information is to be of real value in establishing the status of the way.

Dorset County Council is a Data Controller for the purposes of the Data Protection Act 1998. This Act regulates how we obtain, use and retain personal information. The information you supply will be used for the purpose of fulfilling our functions and duties, including those under the Highways Act 1980 and the Wildlife and Countryside Act 1981. Any information provided on this form, including personal details will be available for public inspection, disclosed to interested third parties and may be used during public inquiries and other proceedings. By completing and returning this form, you are consenting to your personal information being retained and used for these purposes. Further information about the use of personal information and data protection is available on our web-site at www.dorsetforyou.com or by contacting the Council's Data Protection Officer.

THE INFORMATION GIVEN ON THIS FORM MAY BECOME AVAILABLE FOR PUBLIC INSPECTION

FULL NAME: (Mr/Mrs/Miss) [REDACTED] AGE: 58
ADDRESS: [REDACTED] TEL No. (day): [REDACTED]
OCCUPATION: DRIVER P/T. TEL No. (eve): " "

PATH DETAILS:-

PARISH: BRADFORD ABBAS DISTRICT: WEST DORSET.
DESCRIPTION OF ROUTE [please indicate clearly and precisely on a map - 1:2500 scale if possible]
FROM: COOMBE COTTAGES.
TO: EAST FARM LANE

If necessary, continue your answers on a separate sheet of paper.

1. Have you used the above way? YES/NO [delete as appropriate]
If so:
 - a. During which years? 1960 - TO PRESENT
 - b. How many times a year? 4 - 10 TIMES.
 - c. Where were you going to and from? GOING FOR A WALK FROM MY HOME
 - d. For what purpose? [e.g. pleasure, business, work] PLEASURE
 - e. By what means? [e.g. on foot, on horseback, with a vehicle (please state type)] FOOT.
 - f. Did other people also use it? YES/NO [delete as appropriate]
 - g. If so, how did they use it? [e.g. on foot, on horseback, with a vehicle (please state type)] FOOT & VEHICLES.
2. Has the way always run over the same route? YES/NO [delete as appropriate]
If it has been diverted, give the details and dates: _____
3. Have there to your knowledge ever been on the way any:
 - a. Stiles? YES/NO [If yes, state location] NO
 - b. Gates? YES/NO [If yes, state whether locked]
 - c. Notices? YES/NO [If yes, what did they say?]
 - d. Other obstructions? YES/NO [If yes, state nature and location and how you passed the obstruction]:

4. Who owns the land crossed by this route?
CHARTER OAK ESTATES.

5. Were you working for any owner or occupier of land crossed by the way at the time when you used it, or were you then a tenant of any such owner? ~~YES~~/NO [delete as appropriate]

If so:

- a. Give particulars and dates _____
- b. Say whether the owner or occupier ever gave you instructions as to the use of the way by the public and, if so, what the instructions were. _____

6. Have you ever obtained permission to use the route? ~~YES~~/NO [delete as appropriate]
If so, from whom? _____ When? _____

7. Have you ever been stopped or turned back when using the way, or do you know of anyone else having been prevented from using it? ~~YES~~/NO [delete as appropriate]

- a. If yes, give dates and particulars.

- b. Were you ever told by an owner or tenant of the land crossed by the way, or by anyone in their employment, that it was not public? ~~YES~~/NO [delete as appropriate]
If yes, give dates and particulars: _____
- c. Has anyone else ever told you the route was not public? ~~YES~~/NO [delete as appropriate]
If yes, give dates and particulars. _____
- d. Do you believe the owner or occupier was aware the public was using the way? ~~YES~~/NO
If yes, why? IT USED TO BELONG TO WINCHESTER COLLEGE - NO RESTRICTION
- e. Have you ever seen such notices as "Private", "No entry", "No thoroughfare", "Trespassers will be prosecuted" or "This is not a Right of Way". ~~YES~~/NO [delete as appropriate]
If yes, state when and give particulars: _____

8. Have you ever enjoyed a private right along the route in question? NO

9. Please give any further particulars including an estimate of the width if possible:

IT IS A ROUGH TRACK, POSSIBLY TWO CARS WIDE IN MOST PLACES.

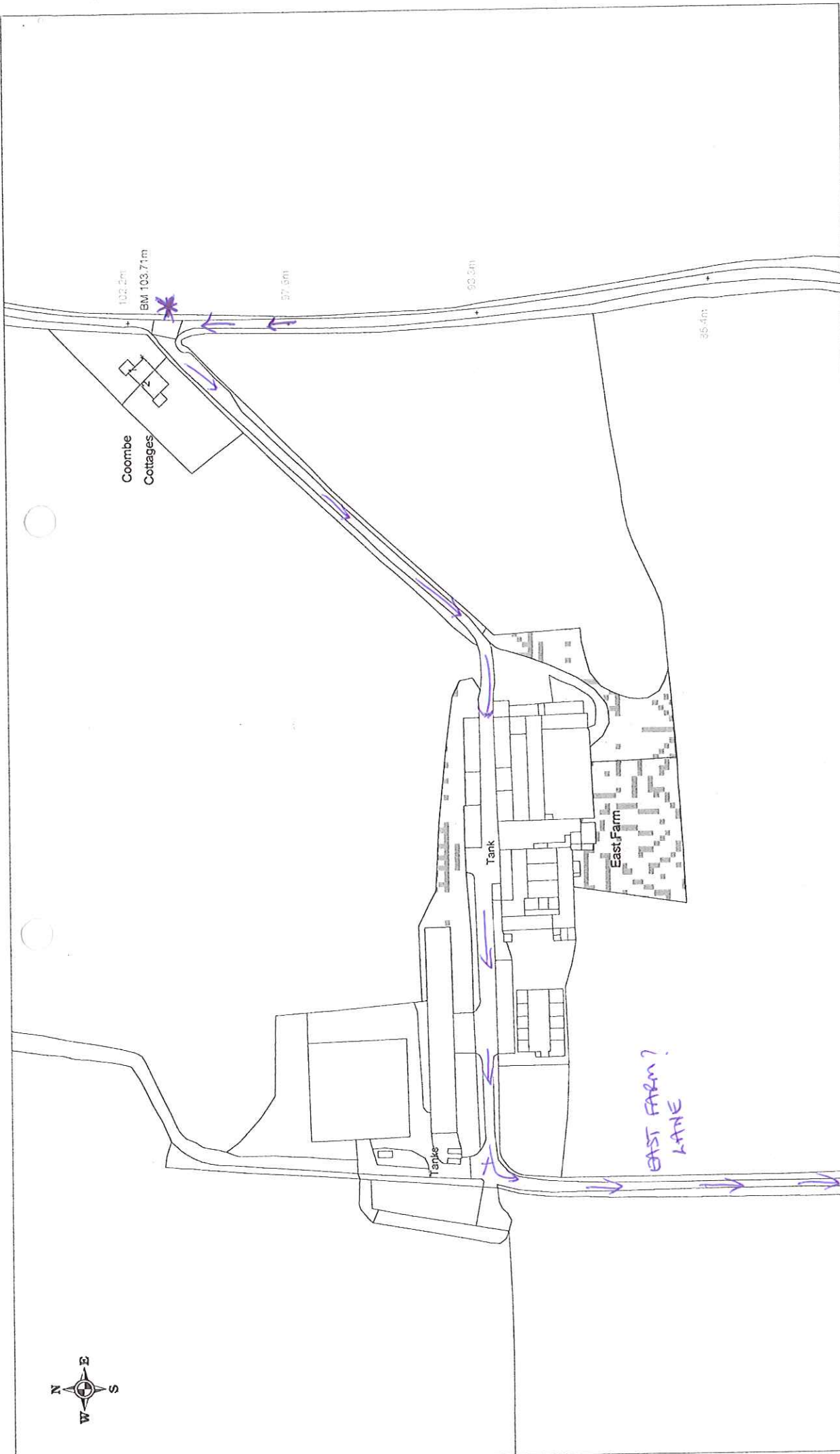
DECLARATION

I am / am ~~not~~ [delete as appropriate] willing to attend a hearing, public inquiry or court to give evidence of this matter, should this prove to be necessary.

I hereby certify that, to the best of my knowledge and belief, the facts that I have stated are true.

Signature: _____ Date: 21-01-08


Person taking this statement: _____ Date: _____
(if applicable)



Ref:
Date: 06/11/2007
Scale 1:2000
Drawn By:
Cent X: 358905
Cent Y: 115500

WILDLIFE & COUNTRYSIDE ACT 1981
BRADFORD ABBAS

THIS MAP IS NOT DEFINITIVE AND HAS NO LEGAL STATUS



DORSET COUNTY COUNCIL
PUBLIC RIGHTS OF WAY EVIDENCE FORM

NB: The object of this enquiry is to reach the truth of the matter, whatever it may be. You are therefore asked to answer the questions as fully as possible and not keep back any information, whether for or against the public claim. This is important if this information is to be of real value in establishing the status of the way.

Dorset County Council is a Data Controller for the purposes of the Data Protection Act 1998. This Act regulates how we obtain, use and retain personal information. The information you supply will be used for the purpose of fulfilling our functions and duties, including those under the Highways Act 1980 and the Wildlife and Countryside Act 1981. Any information provided on this form, including personal details will be available for public inspection, disclosed to interested third parties and may be used during public inquiries and other proceedings. By completing and returning this form, you are consenting to your personal information being retained and used for these purposes. Further information about the use of personal information and data protection is available on our web-site at www.dorsetforyou.com or by contacting the Council's Data Protection Officer.

THE INFORMATION GIVEN ON THIS FORM MAY BECOME AVAILABLE FOR PUBLIC INSPECTION

FULL NAME: (Mr/Mrs/Miss) [redacted] AGE:
ADDRESS: [redacted] TEL No. (day):
OCCUPATION: RETIRED TEL No. (eve):

PATH DETAILS:-

PARISH: BRADFORD ABBAS DISTRICT: WEST DORSET

DESCRIPTION OF ROUTE [please indicate clearly and precisely on a map - 1:2500 scale if possible]

FROM: COOMBE ROAD
TO: RETURN TO VILLAGO

If necessary, continue your answers on a separate sheet of paper.

- 1. Have you used the above way? YES/NO [delete as appropriate]
If so:
a. During which years? 1974 - 2002
b. How many times a year? EVERY DAY
c. Where were you going to and from?
d. For what purpose? [e.g. pleasure, business, work] DOG WALKING
e. By what means? [e.g. on foot, on horseback, with a vehicle(please state type)]
f. Did other people also use it? YES/NO [delete as appropriate]
g. If so, how did they use it? [e.g. on foot, on horseback, with a vehicle(please state type)] ON FOOT & VEHICLES
2. Has the way always run over the same route? YES/NO [delete as appropriate]
If it has been diverted, give the details and dates:
3. Have there to your knowledge ever been on the way any:
a. Stiles? YES/NO [If yes, state location]
b. Gates? YES/NO [If yes, state whether locked]
c. Notices? YES/NO [If yes, what did they say?]
d. Other obstructions? YES/NO [If yes, state nature and location and how you passed the obstruction]:

4. Who owns the land crossed by this route?
CHARTER OAK ESTATES
5. Were you working for any owner or occupier of land crossed by the way at the time when you used it, or were you then a tenant of any such owner? ~~YES~~/NO [delete as appropriate]
 If so:
 a. Give particulars and dates _____
 b. Say whether the owner or occupier ever gave you instructions as to the use of the way by the public and, if so, what the instructions were. _____
6. Have you ever obtained permission to use the route? ~~YES~~/NO [delete as appropriate]
 If so, from whom? _____ When? _____
7. Have you ever been stopped or turned back when using the way, or do you know of anyone else having been prevented from using it? ~~YES~~/NO [delete as appropriate]
 a. If yes, give dates and particulars. _____
 b. Were you ever told by an owner or tenant of the land crossed by the way, or by anyone in their employment, that it was not public? ~~YES~~/NO [delete as appropriate]
 If yes, give dates and particulars: _____
 c. Has anyone else ever told you the route was not public? ~~YES~~/NO [delete as appropriate]
 If yes, give dates and particulars. _____
 d. Do you believe the owner or occupier was aware the public was using the way? YES/~~NO~~
 If yes, why? OTHER OWNERS HAVE RESTRICTED THE TRACK
 e. Have you ever seen such notices as "Private", "No entry", "No thoroughfare", "Trespassers will be prosecuted" or "This is not a Right of Way". ~~YES~~/NO [delete as appropriate]
 If yes, state when and give particulars: _____
8. Have you ever enjoyed a private right along the route in question? No
9. Please give any further particulars including an estimate of the width if possible:
2 CAR WIDTH -

DECLARATION

I am / am not [delete as appropriate] willing to attend a hearing, public inquiry or court to give evidence of this matter, should this prove to be necessary.

I hereby certify that, to the best of my knowledge and belief, the facts that I have stated are true.


Signature: _____ Date: 23.1.08

Person taking this statement: _____ Date: _____
 (if applicable)



Ref:
 Date: 06/11/2007
 Scale 1:2000
 Drawn By:
 Cent X: 358905
 Cent Y: 115500

WILDLIFE & COUNTRYSIDE ACT 1981
BRADFORD ABBAS
THIS MAP IS NOT DEFINITIVE AND HAS NO LEGAL STATUS



DORSET COUNTY COUNCIL
PUBLIC RIGHTS OF WAY EVIDENCE FORM

NB: The object of this enquiry is to reach the truth of the matter, whatever it may be. You are therefore asked to answer the questions as fully as possible and not keep back any information, whether for or against the public claim. This is important if this information is to be of real value in establishing the status of the way.

Dorset County Council is a Data Controller for the purposes of the Data Protection Act 1998. This Act regulates how we obtain, use and retain personal information. The information you supply will be used for the purpose of fulfilling our functions and duties, including those under the Highways Act 1980 and the Wildlife and Countryside Act 1981. Any information provided on this form, including personal details will be available for public inspection, disclosed to interested third parties and may be used during public inquiries and other proceedings. By completing and returning this form, you are consenting to your personal information being retained and used for these purposes. Further information about the use of personal information and data protection is available on our web-site at www.dorsetforyou.com or by contacting the Council's Data Protection Officer.

THE INFORMATION GIVEN ON THIS FORM MAY BECOME AVAILABLE FOR PUBLIC INSPECTION

FULL NAME: (Mr/Mrs/Miss) [redacted] AGE: 89
ADDRESS [redacted] TEL No. (day): [redacted]
OCCUPATION: RETIRED TEL No. (eve): [redacted]

PATH DETAILS:-

PARISH: BRADFORD ABBAS DISTRICT: SHERBORNE DORSET.

DESCRIPTION OF ROUTE [please indicate clearly and precisely on a map - 1:2500 scale if possible]
FROM:
TO:

If necessary, continue your answers on a separate sheet of paper.

- 1. Have you used the above way? YES/NO [delete as appropriate]
If so:
a. During which years? 1950+ 1960+ 1970+
b. How many times a year? 8-10
c. Where were you going to and from? COOMBE HOUSE & BACK [redacted]
d. For what purpose? [e.g. pleasure, business, work] WALKING, VISITING
e. By what means? [e.g. on foot, on horseback, with a vehicle(please state type)] WALKING On foot
f. Did other people also use it? YES/NO [delete as appropriate]
g. If so, how did they use it? [e.g. on foot, on horseback, with a vehicle(please state type)]

- 2. Has the way always run over the same route? YES/NO [delete as appropriate]
If it has been diverted, give the details and dates: AS FAR AS I KNOW

- 3. Have there to your knowledge ever been on the way any:
a. Stiles? YES/NO [If yes, state location]
b. Gates? YES/NO [If yes, state whether locked] Not locked
c. Notices? YES/NO [If yes, what did they say?] Not there
d. Other obstructions? YES/NO [If yes, state nature and location and how you passed the obstruction]:

PLEASE ATTACH A MAP SHOWING THE PRECISE LINE OF THE ROUTE USED IF POSSIBLE

4. Who owns the land crossed by this route?
 I believe Winchester College - then Cross Gate
5. Were you working for any owner or occupier of land crossed by the way at the time when you used it, or were you then a tenant of any such owner? YES/NO [delete as appropriate]
 If so:
 a. Give particulars and dates _____
 b. Say whether the owner or occupier ever gave you instructions as to the use of the way by the public and, if so, what the instructions were. _____
6. Have you ever obtained permission to use the route? YES/NO [delete as appropriate]
 If so, from whom? _____ When? _____
7. Have you ever been stopped or turned back when using the way, or do you know of anyone else having been prevented from using it? YES/NO [delete as appropriate]
 a. If yes, give dates and particulars. _____
 b. Were you ever told by an owner or tenant of the land crossed by the way, or by anyone in their employment, that it was not public? YES/NO [delete as appropriate]
 If yes, give dates and particulars: _____
 c. Has anyone else ever told you the route was not public? YES/NO [delete as appropriate]
 If yes, give dates and particulars. _____
 d. Do you believe the owner or occupier was aware the public was using the way? YES/NO
 If yes, why? _____
 e. Have you ever seen such notices as "Private", "No entry", "No thoroughfare", "Trespassers will be prosecuted" or "This is not a Right of Way". YES/NO [delete as appropriate]
 If yes, state when and give particulars: _____
8. Have you ever enjoyed a private right along the route in question? _____
9. Please give any further particulars including an estimate of the width if possible:

When I walked visiting & delivering notices to work & back home did not realize it is far too narrow for extra traffic.

DECLARATION

I am / am not [delete as appropriate] willing to attend a hearing, public inquiry or court to give evidence of this matter, should this prove to be necessary.

I hereby certify that, to the best of my knowledge and belief, the facts that I have stated are true.

Signature: _____ Date: 16 / 11 / 08


Person taking this statement: _____ Date: _____
 (if applicable)



Ref:
Date: 06/11/2007
Scale 1:2000
Drawn By:
Cent X: 358905
Cent Y: 115500

WILDLIFE & COUNTRYSIDE ACT 1981
BRADFORD ABBAS

THIS MAP IS NOT DEFINITIVE AND HAS NO LEGAL STATUS



DORSET COUNTY COUNCIL
PUBLIC RIGHTS OF WAY EVIDENCE FORM

NB: The object of this enquiry is to reach the truth of the matter, whatever it may be. You are therefore asked to answer the questions as fully as possible and not keep back any information, whether for or against the public claim. This is important if this information is to be of real value in establishing the status of the way.

Dorset County Council is a Data Controller for the purposes of the Data Protection Act 1998. This Act regulates how we obtain, use and retain personal information. The information you supply will be used for the purpose of fulfilling our functions and duties, including those under the Highways Act 1980 and the Wildlife and Countryside Act 1981. Any information provided on this form, including personal details will be available for public inspection, disclosed to interested third parties and may be used during public inquiries and other proceedings. By completing and returning this form, you are consenting to your personal information being retained and used for these purposes. Further information about the use of personal information and data protection is available on our web-site at www.dorsetforyou.com or by contacting the Council's Data Protection Officer.

THE INFORMATION GIVEN ON THIS FORM MAY BECOME AVAILABLE FOR PUBLIC INSPECTION

FULL NAME: (Mr/Mrs/Ms) [redacted] AGE: 52
ADDRESS: [redacted] TEL No. (day): [redacted]
OCCUPATION: NURSERY NURSE TEL No. (eve):

PATH DETAILS:-

PARISH: DISTRICT:

DESCRIPTION OF ROUTE [please indicate clearly and precisely on a map - 1:2500 scale if possible]

FROM: COMPTON LANE

TO: EAST FARM

If necessary, continue your answers on a separate sheet of paper.

1. Have you used the above way? YES/NO [delete as appropriate]

If so:

a. During which years? 1978 - 2005

b. How many times a year? REGULARLY - COLLECT MILK, VISIT DAIRY, BROTHER

c. Where were you going to and from? EAST FARM FROM WYKE - BOUGHT CHICKEN FOOD FROM

d. For what purpose? [e.g. pleasure, business, work] PLEASURE - FAMILY OUTINGS MILL

e. By what means? [e.g. on foot, on horseback, with a vehicle(please state type)] ON FOOT OR BY CAR + SOMETIMES CYCLED

f. Did other people also use it? YES/NO [delete as appropriate]

g. If so, how did they use it? [e.g. on foot, on horseback, with a vehicle(please state type)] FOOT, CYCLE, CARS, TRACTORS ETC

2. Has the way always run over the same route? YES/NO [delete as appropriate]

If it has been diverted, give the details and dates:

3. Have there to your knowledge ever been on the way any:

a. Stiles? YES/NO [If yes, state location]

b. Gates? YES/NO [If yes, state whether locked]

c. Notices? YES/NO [If yes, what did they say?]

d. Other obstructions? YES/NO [If yes, state nature and location and how you passed the obstruction]:

PLEASE ATTACH A MAP SHOWING THE PRECISE LINE OF THE ROUTE USED IF POSSIBLE

4. Who owns the land crossed by this route?
WINCHESTER COLLEGE
5. Were you working for any owner or occupier of land crossed by the way at the time when you used it, or were you then a tenant of any such owner? YES/~~NO~~ [delete as appropriate]
 If so:
 a. Give particulars and dates TENANT 1978 STILL OWNING
 b. Say whether the owner or occupier ever gave you instructions as to the use of the way by the public and, if so, what the instructions were. _____
6. Have you ever obtained permission to use the route? YES/NO [delete as appropriate]
 If so, from whom? _____ When? _____
7. Have you ever been stopped or turned back when using the way, or do you know of anyone else having been prevented from using it? YES/NO [delete as appropriate]
 a. If yes, give dates and particulars. _____
 b. Were you ever told by an owner or tenant of the land crossed by the way, or by anyone in their employment, that it was not public? YES/NO [delete as appropriate]
 If yes, give dates and particulars: _____
 c. Has anyone else ever told you the route was not public? YES/NO [delete as appropriate]
 If yes, give dates and particulars. _____
 d. Do you believe the owner or occupier was aware the public was using the way? YES/~~NO~~
 If yes, why? _____
 e. Have you ever seen such notices as "Private", "No entry", "No thoroughfare", "Trespassers will be prosecuted" or "This is not a Right of Way". YES/NO [delete as appropriate]
 If yes, state when and give particulars: _____
8. Have you ever enjoyed a private right along the route in question? _____
9. Please give any further particulars including an estimate of the width if possible:
WIDE ENOUGH TO DRIVE THROUGH

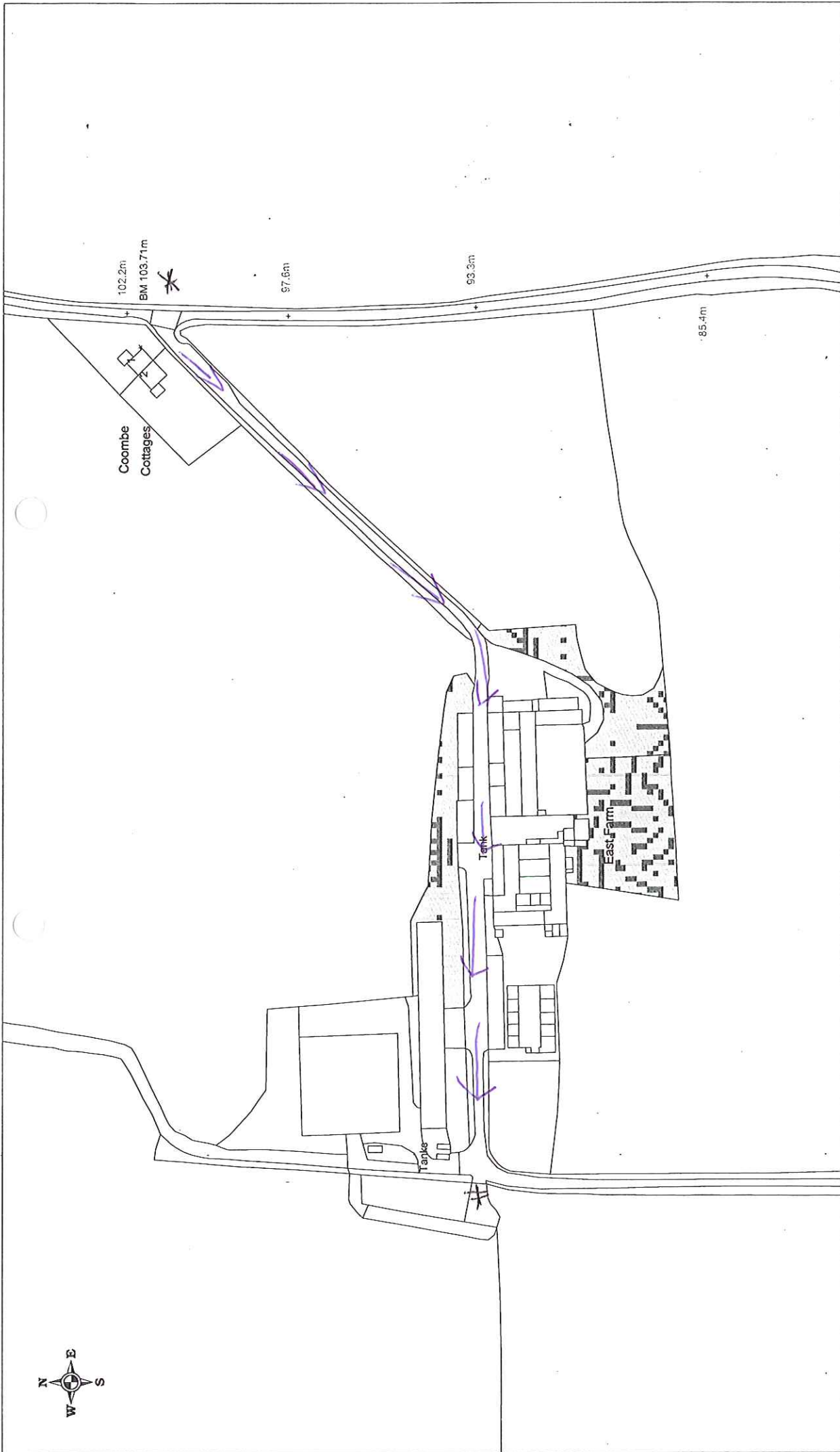
DECLARATION

I ~~am~~ / am not [delete as appropriate] willing to attend a hearing, public inquiry or court to give evidence of this matter, should this prove to be necessary.

I hereby certify that, to the best of my knowledge and belief, the facts that I have stated are true.

Signature: _____ Date: 11 - 01 - 08

Person taking this statement: _____ Date: _____
 (if applicable)



Ref:
 Date: 06/11/2007
 Scale 1:2000
 Drawn By:
 Cent X: 358905
 Cent Y: 115500

WILDLIFE & COUNTRYSIDE ACT 1981

BRADFORD ABBAS

THIS MAP IS NOT DEFINITIVE AND HAS NO LEGAL STATUS

**DORSET COUNTY COUNCIL
PUBLIC RIGHTS OF WAY EVIDENCE FORM**

NB: The object of this enquiry is to reach the truth of the matter, whatever it may be. You are therefore asked to answer the questions as fully as possible and not keep back any information, whether for or against the public claim. This is important if this information is to be of real value in establishing the status of the way.

Dorset County Council is a Data Controller for the purposes of the Data Protection Act 1998. This Act regulates how we obtain, use and retain personal information. The information you supply will be used for the purpose of fulfilling our functions and duties, including those under the Highways Act 1980 and the Wildlife and Countryside Act 1981. Any information provided on this form, including personal details will be available for public inspection, disclosed to interested third parties and may be used during public inquiries and other proceedings. By completing and returning this form, you are consenting to your personal information being retained and used for these purposes. Further information about the use of personal information and data protection is available on our web-site at www.dorsetforyou.com or by contacting the Council's Data Protection Officer.

THE INFORMATION GIVEN ON THIS FORM MAY BECOME AVAILABLE FOR PUBLIC INSPECTION

FULL NAME (Mr/Mrs/Miss) [REDACTED] AGE: 62
ADDRESS: [REDACTED] TEL No. (day): 07980 122880
OCCUPATION: Musician TEL No. (eve): 01935 410881

PATH DETAILS:-

PARISH: Bradford Abbas DISTRICT: West Dorset

DESCRIPTION OF ROUTE [please indicate clearly and precisely on a map - 1:2500 scale if possible]

FROM: Coombe Cottages, East Farm (A)

TO: lane to West of East Farm (B)

If necessary, continue your answers on a separate sheet of paper.

1. Have you used the above way? YES NO [delete as appropriate]

If so:

- a. During which years? 1986 to 2007 inclusive
- b. How many times a year? 30
- c. Where were you going to and from? Usually circular walk from North St.
- d. For what purpose? [e.g. pleasure, business, work] pleasure
- e. By what means? [e.g. on foot, on horseback, with a vehicle (please state type)]
Foot; bicycle; car (occasionally when dog not well)
- f. Did other people also use it? YES NO [delete as appropriate]

g. If so, how did they use it? [e.g. on foot, on horseback, with a vehicle (please state type)]
Foot; bicycle; car (rental of farm buildings and fields)

2. Has the way always run over the same route? YES NO [delete as appropriate]

If it has been diverted, give the details and dates:

3. Have there to your knowledge ever been on the way any:

- a. Stiles? YES NO [If yes, state location]
- b. Gates? YES NO [If yes, state whether locked]
- c. Notices? YES NO [If yes, what did they say?]
- d. Other obstructions? YES NO [If yes, state nature and location and how you passed the obstruction]:
.....

4. Who owns the land crossed by this route?
Winchester College? Hoxtons? New developer?

5. Were you working for any owner or occupier of land crossed by the way at the time when you used it, or were you then a tenant of any such owner? ~~YES~~/NO [delete as appropriate]

If so:

a. Give particulars and dates _____

b. Say whether the owner or occupier ever gave you instructions as to the use of the way by the public and, if so, what the instructions were. _____

6. Have you ever obtained permission to use the route? ~~YES~~/NO [delete as appropriate]

If so, from whom? _____ When? _____

7. Have you ever been stopped or turned back when using the way, or do you know of anyone else having been prevented from using it? YES/~~NO~~ [delete as appropriate]

a. If yes, give dates and particulars.

Now, in 2008, several gates and notices prevent access

b. Were you ever told by an owner or tenant of the land crossed by the way, or by anyone in their employment, that it was not public? ~~YES~~/NO [delete as appropriate]

If yes, give dates and particulars: _____

c. Has anyone else ever told you the route was not public? YES/~~NO~~ [delete as appropriate]

If yes, give dates and particulars. _____

d. Do you believe the owner or occupier was aware the public was using the way? YES/~~NO~~

If yes, why? Engaged occupier and farmers in conversation

e. Have you ever seen such notices as "Private", "No entry", "No thoroughfare", "Trespassers will be prosecuted" or "This is not a Right of Way". ~~YES~~/NO [delete as appropriate]

If yes, state when and give particulars: _____

8. Have you ever enjoyed a private right along the route in question? _____

Don't know. Not to my knowledge.

9. Please give any further particulars including an estimate of the width if possible:

Wide enough for farm vehicles. Single track.

DECLARATION

I ~~am~~ / am not [delete as appropriate] willing to attend a hearing, public inquiry or court to give evidence of this matter, should this prove to be necessary.

I hereby certify that, to the best of my knowledge and belief, the facts that I have stated are true.

Signature: _____ Date: 18 January 2008


Person taking this statement: _____ Date: _____
(if applicable)



Ref:
Date: 06/11/2007
Scale: 1:2000
Drawn By:
Cent X: 358905
Cent Y: 115500

WILDLIFE & COUNTRYSIDE ACT 1981
BRADFORD ABBAS

THIS MAP IS NOT DEFINITIVE AND HAS NO LEGAL STATUS



DORSET COUNTY COUNCIL PUBLIC RIGHTS OF WAY EVIDENCE FORM

NB: The object of this enquiry is to reach the truth of the matter, whatever it may be. You are therefore asked to answer the questions as fully as possible and not keep back any information, whether for or against the public claim. This is important if this information is to be of real value in establishing the status of the way.

Dorset County Council is a Data Controller for the purposes of the Data Protection Act 1998. This Act regulates how we obtain, use and retain personal information. The information you supply will be used for the purpose of fulfilling our functions and duties, including those under the Highways Act 1980 and the Wildlife and Countryside Act 1981. Any information provided on this form, including personal details will be available for public inspection, disclosed to interested third parties and may be used during public inquiries and other proceedings. By completing and returning this form, you are consenting to your personal information being retained and used for these purposes. Further information about the use of personal information and data protection is available on our web-site at www.dorsetforyou.com or by contacting the Council's Data Protection Officer.

THE INFORMATION GIVEN ON THIS FORM MAY BECOME AVAILABLE FOR PUBLIC INSPECTION

FULL NAME: (Mr/Mrs/Miss) [redacted] AGE: 63
ADDRESS: [redacted] TEL No. (day): [redacted]
OCCUPATION: ARTIST. TEL No. (eve): [redacted]

PATH DETAILS:-

PARISH: BRADFORD ABBAS DISTRICT:

DESCRIPTION OF ROUTE [please indicate clearly and precisely on a map - 1:2500 scale if possible]

FROM: Bradford Abbas Village - North Street

TO: 11

If necessary, continue your answers on a separate sheet of paper.

1. Have you used the above way? YES/NO [delete as appropriate]

If so:

- a. During which years? 1986 - 2007 all of the years including between these dates
b. How many times a year? between 12 and 20
c. Where were you going to and from? from Bradford Abbas in a circular walk.
d. For what purpose? [e.g. pleasure, business, work] Pleasure.
e. By what means? [e.g. on foot, on horseback, with a vehicle (please state type)] foot or bicycle.

f. Did other people also use it? YES/NO [delete as appropriate]

g. If so, how did they use it? [e.g. on foot, on horseback, with a vehicle (please state type)] foot horseback car.

2. Has the way always run over the same route? YES/NO [delete as appropriate]

If it has been diverted, give the details and dates:

3. Have there to your knowledge ever been on the way any:

a. Stiles? YES/NO [If yes, state location] NO

b. Gates? YES/NO [If yes, state whether locked] NO

c. Notices? YES/NO [If yes, what did they say?] NO

d. Other obstructions? YES/NO [If yes, state nature and location and how you passed the obstruction]:

4. Who owns the land crossed by this route?

5. Were you working for any owner or occupier of land crossed by the way at the time when you used it, or were you then a tenant of any such owner? NO ~~YES/NO~~ [delete as appropriate]
If so:
a. Give particulars and dates _____
b. Say whether the owner or occupier ever gave you instructions as to the use of the way by the public and, if so, what the instructions were. _____
6. Have you ever obtained permission to use the route? NO ~~YES/NO~~ [delete as appropriate]
If so, from whom? _____ When? _____
7. Have you ever been stopped or turned back when using the way, or do you know of anyone else having been prevented from using it? NO ~~YES/NO~~ [delete as appropriate]
a. If yes, give dates and particulars. _____
b. Were you ever told by an owner or tenant of the land crossed by the way, or by anyone in their employment, that it was not public? NO ~~YES/NO~~ [delete as appropriate]
If yes, give dates and particulars: _____
c. Has anyone else ever told you the route was not public? ~~YES/NO~~ [delete as appropriate]
If yes, give dates and particulars. _____
d. Do you believe the owner or occupier was aware the public was using the way? YES/NO
If yes, why? _____
e. Have you ever seen such notices as "Private", "No entry", "No thoroughfare", "Trespassers will be prosecuted" or "This is not a Right of Way". NO ~~YES/NO~~ [delete as appropriate]
If yes, state when and give particulars: _____
8. Have you ever enjoyed a private right along the route in question? NO

9. Please give any further particulars including an estimate of the width if possible:
Width - Approx Single track road.

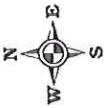
DECLARATION

I am ~~I am not~~ [delete as appropriate] willing to attend a hearing, public inquiry or court to give evidence of this matter, should this prove to be necessary.

I hereby certify that, to the best of my knowledge and belief, the facts that I have stated are true.

Signature: _____ Date: 17.10.2008

Person taking this statement: _____ Date: _____
(if applicable)



Coombe Cottages

102.2m
BM 103.71m

27.5m

90.5m

35.4m

Tanks

Tank

East Farm

GEOGRAPHICAL INFORMATION SYSTEMS




© Crown Copyright 2007. Photos © UKPERSPECTIVES.COM 2002.
© Dorset County Council 2007. OS licence number: 100015750.

Ref:
Date: 06/11/2007
Scale 1:2000
Drawn By:
Cent X: 358905
Cent Y: 115500

WILDLIFE & COUNTRYSIDE ACT 1981

BRADFORD ABBAS

THIS MAP IS NOT DEFINITIVE AND HAS NO LEGAL STATUS



DORSET COUNTY COUNCIL
PUBLIC RIGHTS OF WAY EVIDENCE FORM

NB: The object of this enquiry is to reach the truth of the matter, whatever it may be. You are therefore asked to answer the questions as fully as possible and not keep back any information, whether for or against the public claim. This is important if this information is to be of real value in establishing the status of the way.

Dorset County Council is a Data Controller for the purposes of the Data Protection Act 1998. This Act regulates how we obtain, use and retain personal information. The information you supply will be used for the purpose of fulfilling our functions and duties, including those under the Highways Act 1980 and the Wildlife and Countryside Act 1981. Any information provided on this form, including personal details will be available for public inspection, disclosed to interested third parties and may be used during public inquiries and other proceedings. By completing and returning this form, you are consenting to your personal information being retained and used for these purposes. Further information about the use of personal information and data protection is available on our web-site at www.dorsetforyou.com or by contacting the Council's Data Protection Officer.

THE INFORMATION GIVEN ON THIS FORM MAY BECOME AVAILABLE FOR PUBLIC INSPECTION

FULL NAME: (Mr/Mrs/Miss) [redacted] AGE: 76
ADDRESS: [redacted] TEL No. (day): [redacted]
OCCUPATION: RETIRED TEL No. (eve): [redacted]

PATH DETAILS:-

PARISH: BLANDFORD ABBAS DISTRICT: WEST DORSET

DESCRIPTION OF ROUTE [please indicate clearly and precisely on a map - 1:2500 scale if possible]

FROM: HOME } EITHER COUNTERCLOCKWISE OR ANTICLOCKWISE
TO: HOME }

If necessary, continue your answers on a separate sheet of paper.

- 1. Have you used the above way? YES/NO [delete as appropriate]
If so:
a. During which years? From 1994
b. How many times a year? MORE FREQUENTLY
c. Where were you going to and from? HOME
d. For what purpose? [e.g. pleasure, business, work] PLEASURE
e. By what means? [e.g. on foot, on horseback, with a vehicle(please state type)] FOOT
f. Did other people also use it? YES/NO [delete as appropriate]
g. If so, how did they use it? [e.g. on foot, on horseback, with a vehicle(please state type)] FOOT
2. Has the way always run over the same route? YES/NO [delete as appropriate]
If it has been diverted, give the details and dates:
3. Have there to your knowledge ever been on the way any:
a. Stiles? YES/NO [If yes, state location]
b. Gates? YES/NO [If yes, state whether locked]
c. Notices? YES/NO [If yes, what did they say?] WARNING OF OVERHEAD POWER LINES
d. Other obstructions? YES/NO [If yes, state nature and location and how you passed the obstruction]:

PLEASE ATTACH A MAP SHOWING THE PRECISE LINE OF THE ROUTE USED IF POSSIBLE

4. Who owns the land crossed by this route?
 I BELIEVE THE OWNER WAS WINCHESTER COLLEGE.
5. Were you working for any owner or occupier of land crossed by the way at the time when you used it, or were you then a tenant of any such owner? YES/NO [delete as appropriate]
 If so:
 a. Give particulars and dates _____
 b. Say whether the owner or occupier ever gave you instructions as to the use of the way by the public and, if so, what the instructions were. _____
6. Have you ever obtained permission to use the route? YES/NO [delete as appropriate]
 If so, from whom? _____ When? _____
7. Have you ever been stopped or turned back when using the way, or do you know of anyone else having been prevented from using it? YES/NO [delete as appropriate]
 a. If yes, give dates and particulars. _____
 b. Were you ever told by an owner or tenant of the land crossed by the way, or by anyone in their employment, that it was not public? YES/NO [delete as appropriate]
 If yes, give dates and particulars: _____
 c. Has anyone else ever told you the route was not public? YES/NO [delete as appropriate]
 If yes, give dates and particulars. _____
 d. Do you believe the owner or occupier was aware the public was using the way? YES/NO [delete as appropriate]
 If yes, why? _____
 e. Have you ever seen such notices as "Private", "No entry", "No thoroughfare", "Trespassers will be prosecuted" or "This is not a Right of Way". YES/NO [delete as appropriate]
 If yes, state when and give particulars: _____
8. Have you ever enjoyed a private right along the route in question? NO
9. Please give any further particulars including an estimate of the width if possible:
 IN MY TIME, THE BUILDINGS HAVE BEEN USED BY LIVESTOCK AND AS A MILKING PARLOUR AND I HAVE BEEN GREETED CHEERILY.

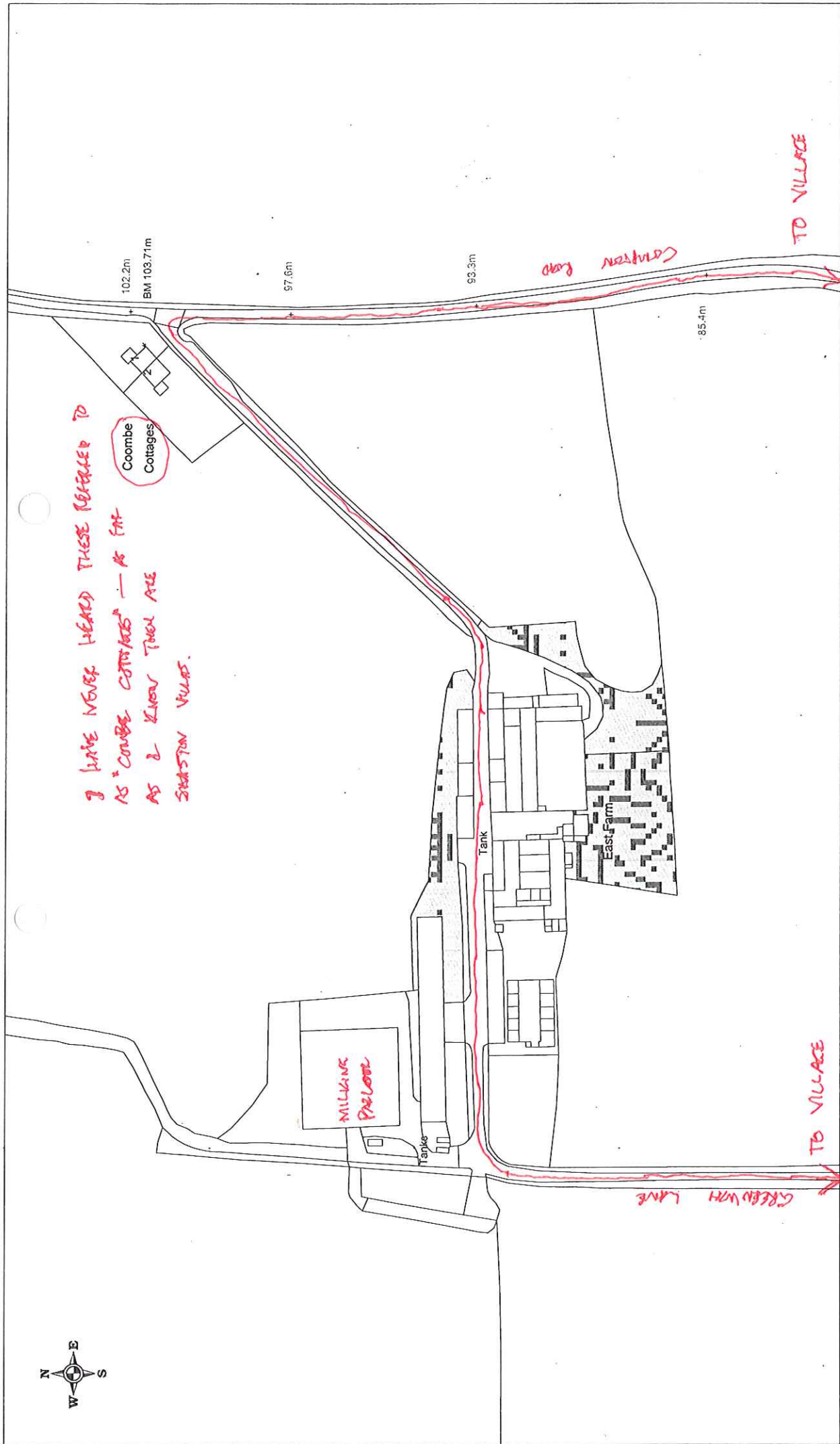
DECLARATION

I am am not [delete as appropriate] willing to attend a hearing, public inquiry or court to give evidence of this matter, should this prove to be necessary.

I hereby certify that, to the best of my knowledge and belief, the facts that I have stated are true.

Signature: _____ Date: 1 January 2008

Person taking this statement: _____ Date: _____
 (if applicable)



I HAVE NEVER HEARD THESE REFERRED TO AS COOMBE COTTAGES - AS FAR AS I KNOW THEY ARE STATION VILLAGES.



GEOGRAPHICAL INFORMATION SYSTEMS

© Crown Copyright 2007. Photos © UKPerspectives.com 2003.
© Dorset County Council 2007. OS licence number: 100019790.

Ref:
Date: 06/11/2007
Scale 1:2000
Drawn By:
Cent X: 358905
Cent Y: 115500

WILDLIFE & COUNTRYSIDE ACT 1981
BRADFORD ABBAS

THIS MAP IS NOT DEFINITIVE AND HAS NO LEGAL STATUS

**DORSET COUNTY COUNCIL
PUBLIC RIGHTS OF WAY EVIDENCE FORM**

NB: The object of this enquiry is to reach the truth of the matter, whatever it may be. You are therefore asked to answer the questions as fully as possible and not keep back any information, whether for or against the public claim. This is important if this information is to be of real value in establishing the status of the way.

Dorset County Council is a Data Controller for the purposes of the Data Protection Act 1998. This Act regulates how we obtain, use and retain personal information. The information you supply will be used for the purpose of fulfilling our functions and duties, including those under the Highways Act 1980 and the Wildlife and Countryside Act 1981. Any information provided on this form, including personal details will be available for public inspection, disclosed to interested third parties and may be used during public inquiries and other proceedings. By completing and returning this form, you are consenting to your personal information being retained and used for these purposes. Further information about the use of personal information and data protection is available on our web-site at www.dorsetforyou.com or by contacting the Council's Data Protection Officer.

THE INFORMATION GIVEN ON THIS FORM MAY BECOME AVAILABLE FOR PUBLIC INSPECTION

FULL NAME: (Mr/Mrs/Miss) [REDACTED] **AGE:** 59
ADDRESS: [REDACTED] **TEL No. (day):** [REDACTED]
OCCUPATION: RETIRED TEACHER **TEL No. (eve):** [REDACTED]

PATH DETAILS:-

PARISH: BRADFORD ABBAS **DISTRICT:** WEST DORSET
DESCRIPTION OF ROUTE [please indicate clearly and precisely on a map - 1:2500 scale if possible]
FROM: COOMBE COTTAGES
TO: EAST FARM

If necessary, continue your answers on a separate sheet of paper.

1. **Have you used the above way?** YES/NO [delete as appropriate]
If so:
 - a. During which years? MOST RECENTLY 2006, INTERMITTENTLY BEFORE FROM 1990
 - b. How many times a year? 2 OR 3
 - c. Where were you going to and from? COOMBE COTTAGES TOWARDS EAST FARM.
 - d. For what purpose? [e.g. pleasure, business, work] PLEASURE / SEARCHING FOR LOST CAT
 - e. By what means? [e.g. on foot, on horseback, with a vehicle (please state type)] FOOT
 - f. Did other people also use it? YES/NO [delete as appropriate]
 - g. If so, how did they use it? [e.g. on foot, on horseback, with a vehicle (please state type)] FOOT
2. **Has the way always run over the same route?** YES/NO [delete as appropriate]
If it has been diverted, give the details and dates:
3. **Have there to your knowledge ever been on the way any:**
 - a. Stiles? YES/NO [If yes, state location]
 - b. Gates? YES/NO [If yes, state whether locked]
 - c. Notices? YES/NO [If yes, what did they say?]
 - d. Other obstructions? YES/NO [If yes, state nature and location and how you passed the obstruction]:

PLEASE ATTACH A MAP SHOWING THE PRECISE LINE OF THE ROUTE USED IF POSSIBLE

4. Who owns the land crossed by this route?
 I AM NOT SURE
5. Were you working for any owner or occupier of land crossed by the way at the time when you used it, or were you then a tenant of any such owner? ~~YES~~/NO [delete as appropriate]
 If so:
 a. Give particulars and dates _____
 b. Say whether the owner or occupier ever gave you instructions as to the use of the way by the public and, if so, what the instructions were. _____
6. Have you ever obtained permission to use the route? ~~YES~~/NO [delete as appropriate]
 If so, from whom? _____ When? _____
7. Have you ever been stopped or turned back when using the way, or do you know of anyone else having been prevented from using it? ~~YES~~/NO [delete as appropriate]
 a. If yes, give dates and particulars.

 b. Were you ever told by an owner or tenant of the land crossed by the way, or by anyone in their employment, that it was not public? ~~YES~~/NO [delete as appropriate]
 If yes, give dates and particulars: _____
 c. Has anyone else ever told you the route was not public? ~~YES~~/NO [delete as appropriate]
 If yes, give dates and particulars. _____
 d. Do you believe the owner or occupier was aware the public was using the way? YES/~~NO~~
 If yes, why? CUSTOM + PRACTICE
 e. Have you ever seen such notices as "Private", "No entry", "No thoroughfare", "Trespassers will be prosecuted" or "This is not a Right of Way". ~~YES~~/NO [delete as appropriate]
 If yes, state when and give particulars: _____
8. Have you ever enjoyed a private right along the route in question? _____
9. Please give any further particulars including an estimate of the width if possible:

DECLARATION

I am / am ~~not~~ [delete as appropriate] willing to attend a hearing, public inquiry or court to give evidence of this matter, should this prove to be necessary.

I hereby certify that, to the best of my knowledge and belief, the facts that I have stated are true.

Signature: _____ Date: 16th January 2008.

Person taking this statement: _____ Date: _____
 (if applicable)



WILDLIFE & COUNTRYSIDE ACT 1981
BRADFORD ABBAS

THIS MAP IS NOT DEFINITIVE AND HAS NO LEGAL STATUS

Ref:

Date: 06/11/2007

Scale 1:2000

Drawn By:

Cent X: 358905

Cent Y: 115500

GEOGRAPHICAL INFORMATION SYSTEMS



© Crown Copyright 2007. Photos © UTPerspectives.com 2002.
© Dorset County Council 2007. OS licence number: 100019790.

**DORSET COUNTY COUNCIL
PUBLIC RIGHTS OF WAY EVIDENCE FORM**

NB: The object of this enquiry is to reach the truth of the matter, whatever it may be. You are therefore asked to answer the questions as fully as possible and not keep back any information, whether for or against the public claim. This is important if this information is to be of real value in establishing the status of the way.

Dorset County Council is a Data Controller for the purposes of the Data Protection Act 1998. This Act regulates how we obtain, use and retain personal information. The information you supply will be used for the purpose of fulfilling our functions and duties, including those under the Highways Act 1980 and the Wildlife and Countryside Act 1981. Any information provided on this form, including personal details will be available for public inspection, disclosed to interested third parties and may be used during public inquiries and other proceedings. By completing and returning this form, you are consenting to your personal information being retained and used for these purposes. Further information about the use of personal information and data protection is available on our web-site at www.dorsetforyou.com or by contacting the Council's Data Protection Officer.

THE INFORMATION GIVEN ON THIS FORM MAY BECOME AVAILABLE FOR PUBLIC INSPECTION

FULL NAME: (Mr/Mrs/Miss) [REDACTED] **AGE:** 82
ADDRESS: [REDACTED] **TEL No. (day):** [REDACTED]
OCCUPATION: [REDACTED] **TEL No. (eve):** [REDACTED]

PATH DETAILS:-

PARISH: BRADFORD ABBAS **DISTRICT:** WEST DORSET
DESCRIPTION OF ROUTE [please indicate clearly and precisely on a map - 1:2500 scale if possible]
FROM: Beech Lane Bradford Abbas up Beech Lane up to Coombe Cottages
TO: through farmyard & across the next lane & home

If necessary, continue your answers on a separate sheet of paper.

1. **Have you used the above way?** YES/NO [delete as appropriate] YES/NO [delete as appropriate]
 - If so:
 - a. During which years? 1986 - 2002
 - b. How many times a year? ~~1986-2002~~ Six to ten
 - c. Where were you going to and from? Home and back
 - d. For what purpose? [e.g. pleasure, business, work] Walking my dog, taking dog to vet, dog training
 - e. By what means? [e.g. on foot, on horseback, with a vehicle (please state type)] walking with dog, dog training
 - f. Did other people also use it? YES/NO [delete as appropriate]
 - g. If so, how did they use it? [e.g. on foot, on horseback, with a vehicle (please state type)] FOOT

2. **Has the way always run over the same route?** YES/NO [delete as appropriate] YES/NO [delete as appropriate]

If it has been diverted, give the details and dates: _____

3. **Have there to your knowledge ever been on the way any:**
 - a. Stiles? YES/NO [If yes, state location] _____
 - b. Gates? YES/NO [If yes, state whether locked] _____
 - c. Notices? YES/NO [If yes, what did they say?] _____
 - d. Other obstructions? YES/NO [If yes, state nature and location and how you passed the obstruction]: _____

4. Who owns the land crossed by this route? Winechester College & Now Chertrocks Estates
5. Were you working for any owner or occupier of land crossed by the way at the time when you used it, or were you then a tenant of any such owner? ~~YES~~/NO [delete as appropriate]
If so:
a. Give particulars and dates _____
b. Say whether the owner or occupier ever gave you instructions as to the use of the way by the public and, if so, what the instructions were. _____
6. Have you ever obtained permission to use the route? ~~YES~~/NO [delete as appropriate]
If so, from whom? _____ When? _____
7. Have you ever been stopped or turned back when using the way, or do you know of anyone else having been prevented from using it? ~~YES~~/NO [delete as appropriate]
a. If yes, give dates and particulars. _____
b. Were you ever told by an owner or tenant of the land crossed by the way, or by anyone in their employment, that it was not public? ~~YES~~/NO [delete as appropriate]
If yes, give dates and particulars: _____
c. Has anyone else ever told you the route was not public? ~~YES~~/NO [delete as appropriate]
If yes, give dates and particulars. _____
d. Do you believe the owner or occupier was aware the public was using the way? YES/NO
If yes, why? Dont know
e. Have you ever seen such notices as "Private", "No entry", "No thoroughfare", "Trespassers will be prosecuted" or "This is not a Right of Way". ~~YES~~/NO [delete as appropriate]
If yes, state when and give particulars: _____
8. Have you ever enjoyed a private right along the route in question? No
9. Please give any further particulars including an estimate of the width if possible:
Gate ^{was} only put in place by the new owner with about 14 feet width


DECLARATION

I am / ~~am not~~ [delete as appropriate] willing to attend a hearing, public inquiry or court to give evidence of this matter, should this prove to be necessary.

I hereby certify that, to the best of my knowledge and belief, the facts that I have stated are true.

Signature: _____ Date: 13th June 08

Person taking this statement: _____ Date: _____
(if applicable)



DORSET COUNTY COUNCIL
PUBLIC RIGHTS OF WAY EVIDENCE FORM

NB: The object of this enquiry is to reach the truth of the matter, whatever it may be. You are therefore asked to answer the questions as fully as possible and not keep back any information, whether for or against the public claim. This is important if this information is to be of real value in establishing the status of the way.

Dorset County Council is a Data Controller for the purposes of the Data Protection Act 1998. This Act regulates how we obtain, use and retain personal information. The information you supply will be used for the purpose of fulfilling our functions and duties, including those under the Highways Act 1980 and the Wildlife and Countryside Act 1981. Any information provided on this form, including personal details will be available for public inspection, disclosed to interested third parties and may be used during public inquiries and other proceedings. By completing and returning this form, you are consenting to your personal information being retained and used for these purposes. Further information about the use of personal information and data protection is available on our web-site at www.dorsetforyou.com or by contacting the Council's Data Protection Officer.

THE INFORMATION GIVEN ON THIS FORM MAY BECOME AVAILABLE FOR PUBLIC INSPECTION

FULL NAME: (Mr/Mrs/Miss) [redacted] AGE:
ADDRESS: [redacted] TEL No. (day):
OCCUPATION: Retired TEL No. (eve):

PATH DETAILS:-

PARISH: West Dorset DISTRICT: BRADFORD ABBAS.
DESCRIPTION OF ROUTE [please indicate clearly and precisely on a map - 1:2500 scale if possible]
FROM: COOMBE ROAD - RETURNED TO
TO: BRADFORD ABBAS

If necessary, continue your answers on a separate sheet of paper.

- 1. Have you used the above way? YES/NO [delete as appropriate]
If so:
a. During which years? 1974 - 2002
b. How many times a year? Most Days
c. Where were you going to and from? Village
d. For what purpose? [e.g. pleasure, business, work] DOG WALKING
e. By what means? [e.g. on foot, on horseback, with a vehicle(please state type)] ON FOOT
f. Did other people also use it? YES/NO [delete as appropriate]
g. If so, how did they use it? [e.g. on foot, on horseback, with a vehicle(please state type)] FOOT & VEHICLES
2. Has the way always run over the same route? YES/NO [delete as appropriate]
If it has been diverted, give the details and dates:
3. Have there to your knowledge ever been on the way any:
a. Stiles? YES/NO [If yes, state location]
b. Gates? YES/NO [If yes, state whether locked]
c. Notices? YES/NO [If yes, what did they say?]
d. Other obstructions? YES/NO [If yes, state nature and location and how you passed the obstruction]:

PLEASE ATTACH A MAP SHOWING THE PRECISE LINE OF THE ROUTE USED IF POSSIBLE

4. Who owns the land crossed by this route?
CHARTER OAK ESTATES
5. Were you working for any owner or occupier of land crossed by the way at the time when you used it, or were you then a tenant of any such owner? ~~YES~~/NO [delete as appropriate]
 If so:
 a. Give particulars and dates _____
 b. Say whether the owner or occupier ever gave you instructions as to the use of the way by the public and, if so, what the instructions were. _____
6. Have you ever obtained permission to use the route? ~~YES~~/NO [delete as appropriate]
 If so, from whom? _____ When? _____
7. Have you ever been stopped or turned back when using the way, or do you know of anyone else having been prevented from using it? ~~YES~~/NO [delete as appropriate]
 a. If yes, give dates and particulars. _____
 b. Were you ever told by an owner or tenant of the land crossed by the way, or by anyone in their employment, that it was not public? ~~YES~~/NO [delete as appropriate]
 If yes, give dates and particulars: _____
 c. Has anyone else ever told you the route was not public? ~~YES~~/NO [delete as appropriate]
 If yes, give dates and particulars. _____
 d. Do you believe the owner or occupier was aware the public was using the way? YES/~~NO~~
 If yes, why? WE WERE NEVER QUESTIONED
 e. Have you ever seen such notices as "Private", "No entry", "No thoroughfare", "Trespassers will be prosecuted" or "This is not a Right of Way". ~~YES~~/NO [delete as appropriate]
 If yes, state when and give particulars: _____
8. Have you ever enjoyed a private right along the route in question? _____
9. Please give any further particulars including an estimate of the width if possible:
Lorry Width -

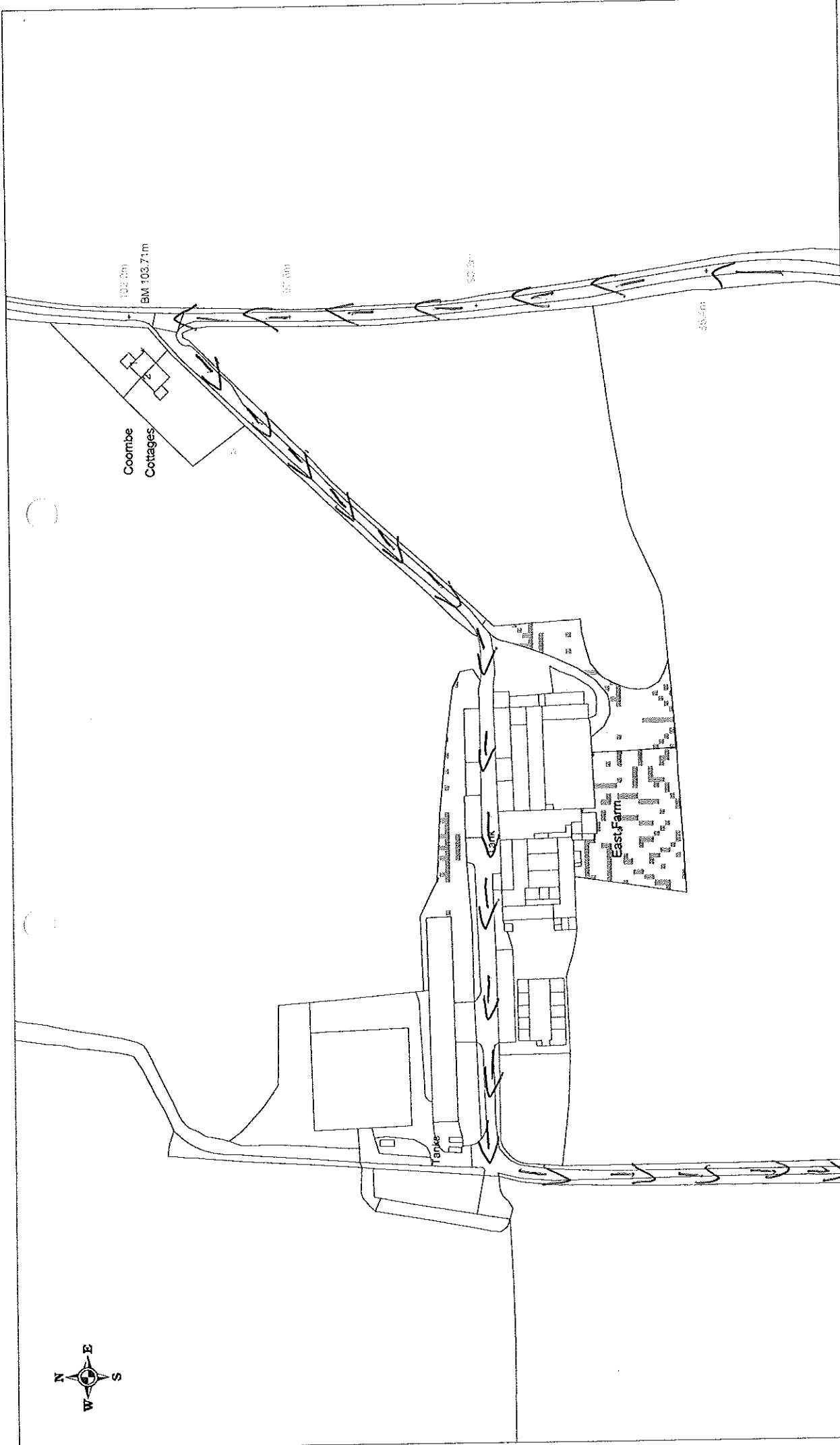
DECLARATION

I am / am not [delete as appropriate] willing to attend a hearing, public inquiry or court to give evidence of this matter, should this prove to be necessary.

I hereby certify that, to the best of my knowledge and belief, the facts that I have stated are true.

Signature: _____ Date: 23-1-08


Person taking this statement: _____ Date: _____
 (if applicable)



Ref:
Date: 06/11/2007
Scale: 1:2000
Drawn By:
Cent X: 358905
Cent Y: 115500

WILDLIFE & COUNTRYSIDE ACT 1981
BRADFORD ABBAS

THIS MAP IS NOT DEFINITIVE AND HAS NO LEGAL STATUS



DORSET COUNTY COUNCIL
PUBLIC RIGHTS OF WAY EVIDENCE FORM

NB: The object of this enquiry is to reach the truth of the matter, whatever it may be. You are therefore asked to answer the questions as fully as possible and not keep back any information, whether for or against the public claim. This is important if this information is to be of real value in establishing the status of the way.

Dorset County Council is a Data Controller for the purposes of the Data Protection Act 1998. This Act regulates how we obtain, use and retain personal information. The information you supply will be used for the purpose of fulfilling our functions and duties, including those under the Highways Act 1980 and the Wildlife and Countryside Act 1981. Any information provided on this form, including personal details will be available for public inspection, disclosed to interested third parties and may be used during public inquiries and other proceedings. By completing and returning this form, you are consenting to your personal information being retained and used for these purposes. Further information about the use of personal information and data protection is available on our web-site at www.dorsetforyou.com or by contacting the Council's Data Protection Officer.

THE INFORMATION GIVEN ON THIS FORM MAY BECOME AVAILABLE FOR PUBLIC INSPECTION

FULL NAME: (Mr/Mrs/Miss) [redacted] AGE: [redacted]
ADDRESS: [redacted] TEL No. (day): [redacted]
OCCUPATION: RETIRED TEL No. (eve): [redacted]

PATH DETAILS:-

PARISH: BRADFORD ABBAS DISTRICT: SHERBORNE

DESCRIPTION OF ROUTE [please indicate clearly and precisely on a map - 1:2500 scale if possible]

FROM: BRADFORD ROAD

TO:

If necessary, continue your answers on a separate sheet of paper.

- 1. Have you used the above way? YES/NO [delete as appropriate]
If so:
a. During which years? 1972 - 2008
b. How many times a year? EVERY DAY 365
c. Where were you going to and from? YEOVIL - SHERBORNE ETC
d. For what purpose? [e.g. pleasure, business, work] ALL
e. By what means? [e.g. on foot, on horseback, with a vehicle(please state type)]
FOOT - CAR - CYCLE
f. Did other people also use it? YES/NO [delete as appropriate]
g. If so, how did they use it? [e.g. on foot, on horseback, with a vehicle(please state type)]
FOOT, CYCLE, CAR, HORSEBACK
2. Has the way always run over the same route? YES/NO [delete as appropriate]
If it has been diverted, give the details and dates:
3. Have there to your knowledge ever been on the way any:
a. Stiles? YES/NO [If yes, state location]
b. Gates? YES/NO [If yes, state whether locked]
c. Notices? YES/NO [If yes, what did they say?] UNTIL NOW
d. Other obstructions? YES/NO [If yes, state nature and location and how you passed the obstruction]:

PLEASE ATTACH A MAP SHOWING THE PRECISE LINE OF THE ROUTE USED IF POSSIBLE

4. Who owns the land crossed by this route?
WINCHESTER COLLEGE
5. Were you working for any owner or occupier of land crossed by the way at the time when you used it, or were you then a tenant of any such owner? YES/NO [delete as appropriate]
 If so:
 a. Give particulars and dates 1972 - PRESENT
 b. Say whether the owner or occupier ever gave you instructions as to the use of the way by the public and, if so, what the instructions were. _____
6. Have you ever obtained permission to use the route? YES/NO [delete as appropriate]
 If so, from whom? _____ When? _____
UNTIL CHARTEROAK ESTATES PURCHASED ACCESS ROAD.
7. Have you ever been stopped or turned back when using the way, or do you know of anyone else having been prevented from using it? YES/NO [delete as appropriate]
 a. If yes, give dates and particulars.
FRIEND VISITING NOV 2007
 b. Were you ever told by an owner or tenant of the land crossed by the way, or by anyone in their employment, that it was not public? YES/NO [delete as appropriate]
 If yes, give dates and particulars: CHARTEROAK ESTATES
 c. Has anyone else ever told you the route was not public? YES/NO [delete as appropriate]
 If yes, give dates and particulars. _____
 d. Do you believe the owner or occupier was aware the public was using the way? YES/NO
 If yes, why? CHARTEROAK ESTATES ERECTED PADLOCKED GATES
 e. Have you ever seen such notices as "Private", "No entry", "No thoroughfare", "Trespassers will be prosecuted" or "This is not a Right of Way". YES/NO [delete as appropriate]
 If yes, state when and give particulars: AUTUMN 2007 - BY CHARTEROAK ESTATES
8. Have you ever enjoyed a private right along the route in question? _____
9. Please give any further particulars including an estimate of the width if possible:

DECLARATION

I am / am not [delete as appropriate] willing to attend a hearing, public inquiry or court to give evidence of this matter, should this prove to be necessary.

I hereby certify that, to the best of my knowledge and belief, the facts that I have stated are true.

Signature: _____ Date: 9-1-08

Person taking this statement: _____ Date: _____
 (if applicable)



Coombe Cottages

102.2m
BM 103.71m

57.6m

90.3m

35.4m

Tanks

Tank

East arm

RAST FARMHOUSE


GEOGRAPHICAL INFORMATION SYSTEMS

© Crown Copyright 2007. Photos © UK Perspectives.com 2002.
© Dorset County Council 2007. OS licence number: 10005750.

Ref:
Date: 06/11/2007
Scale 1:2000
Drawn By:
Cent X: 358905
Cent Y: 115500

WILDLIFE & COUNTRYSIDE ACT 1981
BRADFORD ABBAS

THIS MAP IS NOT DEFINITIVE AND HAS NO LEGAL STATUS



DORSET COUNTY COUNCIL
PUBLIC RIGHTS OF WAY EVIDENCE FORM

NB: The object of this enquiry is to reach the truth of the matter, whatever it may be. You are therefore asked to answer the questions as fully as possible and not keep back any information, whether for or against the public claim. This is important if this information is to be of real value in establishing the status of the way.

Dorset County Council is a Data Controller for the purposes of the Data Protection Act 1998. This Act regulates how we obtain, use and retain personal information. The information you supply will be used for the purpose of fulfilling our functions and duties, including those under the Highways Act 1980 and the Wildlife and Countryside Act 1981. Any information provided on this form, including personal details will be available for public inspection, disclosed to interested third parties and may be used during public inquiries and other proceedings. By completing and returning this form, you are consenting to your personal information being retained and used for these purposes. Further information about the use of personal information and data protection is available on our web-site at www.dorsetforyou.com or by contacting the Council's Data Protection Officer.

THE INFORMATION GIVEN ON THIS FORM MAY BECOME AVAILABLE FOR PUBLIC INSPECTION

FULL NAME:(Mr/Mrs/Miss) [redacted] AGE: 83
ADDRESS: [redacted] TEL No. (day): [redacted]
OCCUPATION: RETIRED TEL No. (eve): "

PATH DETAILS:-

PARISH: BRADFORD ABBAS DISTRICT: WEST DORSET
DESCRIPTION OF ROUTE [please indicate clearly and precisely on a map - 1:2500 scale if possible]
FROM: COMPTON LANE
TO: GREENWAY LANE

If necessary, continue your answers on a separate sheet of paper.

- 1. Have you used the above way? YES/NO [delete as appropriate]
If so:
a. During which years? 1994 - 2006
b. How many times a year? 35
c. Where were you going to and from? BACK-LANE - BACK LANE
d. For what purpose? [e.g. pleasure, business, work] PLEASURE
e. By what means? [e.g. on foot, on horseback, with a vehicle(please state type)] FOOT
f. Did other people also use it? YES/NO [delete as appropriate]
g. If so, how did they use it? [e.g. on foot, on horseback, with a vehicle(please state type)] FOOT
2. Has the way always run over the same route? YES/NO [delete as appropriate]
If it has been diverted, give the details and dates:
3. Have there to your knowledge ever been on the way any:
a. Stiles? YES/NO [If yes, state location]
b. Gates? YES/NO [If yes, state whether locked]
c. Notices? YES/NO [If yes, what did they say?]
d. Other obstructions? YES/NO [If yes, state nature and location and how you passed the obstruction]:

PLEASE ATTACH A MAP SHOWING THE PRECISE LINE OF THE ROUTE USED IF POSSIBLE

4. Who owns the land crossed by this route?
UNKNOWN
5. Were you working for any owner or occupier of land crossed by the way at the time when you used it, or were you then a tenant of any such owner? YES/NO [delete as appropriate]
 If so:
 a. Give particulars and dates _____
 b. Say whether the owner or occupier ever gave you instructions as to the use of the way by the public and, if so, what the instructions were. _____
6. Have you ever obtained permission to use the route? YES/NO [delete as appropriate]
 If so, from whom? _____ When? _____
7. Have you ever been stopped or turned back when using the way, or do you know of anyone else having been prevented from using it? YES/NO [delete as appropriate]
 a. If yes, give dates and particulars. _____
 b. Were you ever told by an owner or tenant of the land crossed by the way, or by anyone in their employment, that it was not public? YES/NO [delete as appropriate]
 If yes, give dates and particulars: _____
 c. Has anyone else ever told you the route was not public? YES/NO [delete as appropriate]
 If yes, give dates and particulars. _____
 d. Do you believe the owner or occupier was aware the public was using the way? YES/NO.
 If yes, why? SPOKE TO OCCUPIERS
 e. Have you ever seen such notices as "Private", "No entry", "No thoroughfare", "Trespassers will be prosecuted" or "This is not a Right of Way". YES/NO [delete as appropriate]
 If yes, state when and give particulars: _____
8. Have you ever enjoyed a private right along the route in question? No
9. Please give any further particulars including an estimate of the width if possible:
TRACK WIDE ENOUGH FOR VEHICLE

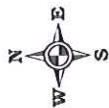
DECLARATION

I am / am not [delete as appropriate] willing to attend a hearing, public inquiry or court to give evidence of this matter, should this prove to be necessary.

I hereby certify that, to the best of my knowledge and belief, the facts that I have stated are true.

Signature: _____ Date: 23/1/08

Person taking this statement: _____ Date: _____
 (if applicable)



GEOGRAPHICAL INFORMATION SYSTEMS


DORSET
County Council

© Crown Copyright 2007. Photos © UK Perspectives.com 2003.
© Dorset County Council 2007. OS licence number: 100019750.

Ref:
Date: 06/11/2007
Scale 1:2000
Drawn By:
Cent X: 358905
Cent Y: 115500

WILDLIFE & COUNTRYSIDE ACT 1981
BRADFORD ABBAS

THIS MAP IS NOT DEFINITIVE AND HAS NO LEGAL STATUS



DORSET COUNTY COUNCIL
PUBLIC RIGHTS OF WAY EVIDENCE FORM

NB: The object of this enquiry is to reach the truth of the matter, whatever it may be. You are therefore asked to answer the questions as fully as possible and not keep back any information, whether for or against the public claim. This is important if this information is to be of real value in establishing the status of the way.

Dorset County Council is a Data Controller for the purposes of the Data Protection Act 1998. This Act regulates how we obtain, use and retain personal information. The information you supply will be used for the purpose of fulfilling our functions and duties, including those under the Highways Act 1980 and the Wildlife and Countryside Act 1981. Any information provided on this form, including personal details will be available for public inspection, disclosed to interested third parties and may be used during public inquiries and other proceedings. By completing and returning this form, you are consenting to your personal information being retained and used for these purposes. Further information about the use of personal information and data protection is available on our web-site at www.dorsetforyou.com or by contacting the Council's Data Protection Officer.

THE INFORMATION GIVEN ON THIS FORM MAY BECOME AVAILABLE FOR PUBLIC INSPECTION

FULL NAME:(Mr/Mrs/Miss) [redacted] AGE: 69
ADDRESS: [redacted] TEL No. (day) [redacted]
OCCUPATION: RETIRED TEACHER TEL No. (eve): " "

PATH DETAILS:-

PARISH: BRADFORD ABBAY DISTRICT: WEST DORSET

DESCRIPTION OF ROUTE [please indicate clearly and precisely on a map - 1:2500 scale if possible]

FROM: COMPTON LANE THROUGH EAST FARM

TO: Greenway Lane

If necessary, continue your answers on a separate sheet of paper.

1. Have you used the above way? YES/NO [delete as appropriate]

If so:

- a. During which years? 1993 - 2007
b. How many times a year? 90 for last 4 years approx. + approx. 24 times for previous 10 years
c. Where were you going to and from? CIRCULAR WALK
d. For what purpose? [e.g. pleasure, business, work] PLEASURE
e. By what means? [e.g. on foot, on horseback, with a vehicle(please state type)] ON FOOT

f. Did other people also use it? YES/NO [delete as appropriate]

g. If so, how did they use it? [e.g. on foot, on horseback, with a vehicle(please state type)] ON FOOT

2. Has the way always run over the same route? YES/NO [delete as appropriate]

If it has been diverted, give the details and dates:

3. Have there to your knowledge ever been on the way any:

- a. Stiles? YES/NO [If yes, state location]
b. Gates? YES/NO [If yes, state whether locked]
c. Notices? YES/NO [If yes, what did they say?]
d. Other obstructions? YES/NO [If yes, state nature and location and how you passed the obstruction]:

4. Who owns the land crossed by this route?
UNKNOWN SINCE CLOSED Previously Winchester College
5. Were you working for any owner or occupier of land crossed by the way at the time when you used it, or were you then a tenant of any such owner? YES/NO [delete as appropriate]
 If so:
 a. Give particulars and dates _____
 b. Say whether the owner or occupier ever gave you instructions as to the use of the way by the public and, if so, what the instructions were. _____
6. Have you ever obtained permission to use the route? YES/NO [delete as appropriate]
 If so, from whom? _____ When? _____
7. Have you ever been stopped or turned back when using the way, or do you know of anyone else having been prevented from using it? YES/NO [delete as appropriate]
 a. If yes, give dates and particulars. _____
 b. Were you ever told by an owner or tenant of the land crossed by the way, or by anyone in their employment, that it was not public? YES/NO [delete as appropriate]
 If yes, give dates and particulars: _____
 c. Has anyone else ever told you the route was not public? YES/NO [delete as appropriate]
 If yes, give dates and particulars. _____
 d. Do you believe the owner or occupier was aware the public was using the way? YES/NO
 If yes, why? SPOKE TO PERSONS USING buildings and land
 e. Have you ever seen such notices as "Private", "No entry", "No thoroughfare", "Trespassers will be prosecuted" or "This is not a Right of Way". YES/NO [delete as appropriate]
 If yes, state when and give particulars: _____
8. Have you ever enjoyed a private right along the route in question? NO
9. Please give any further particulars including an estimate of the width if possible:

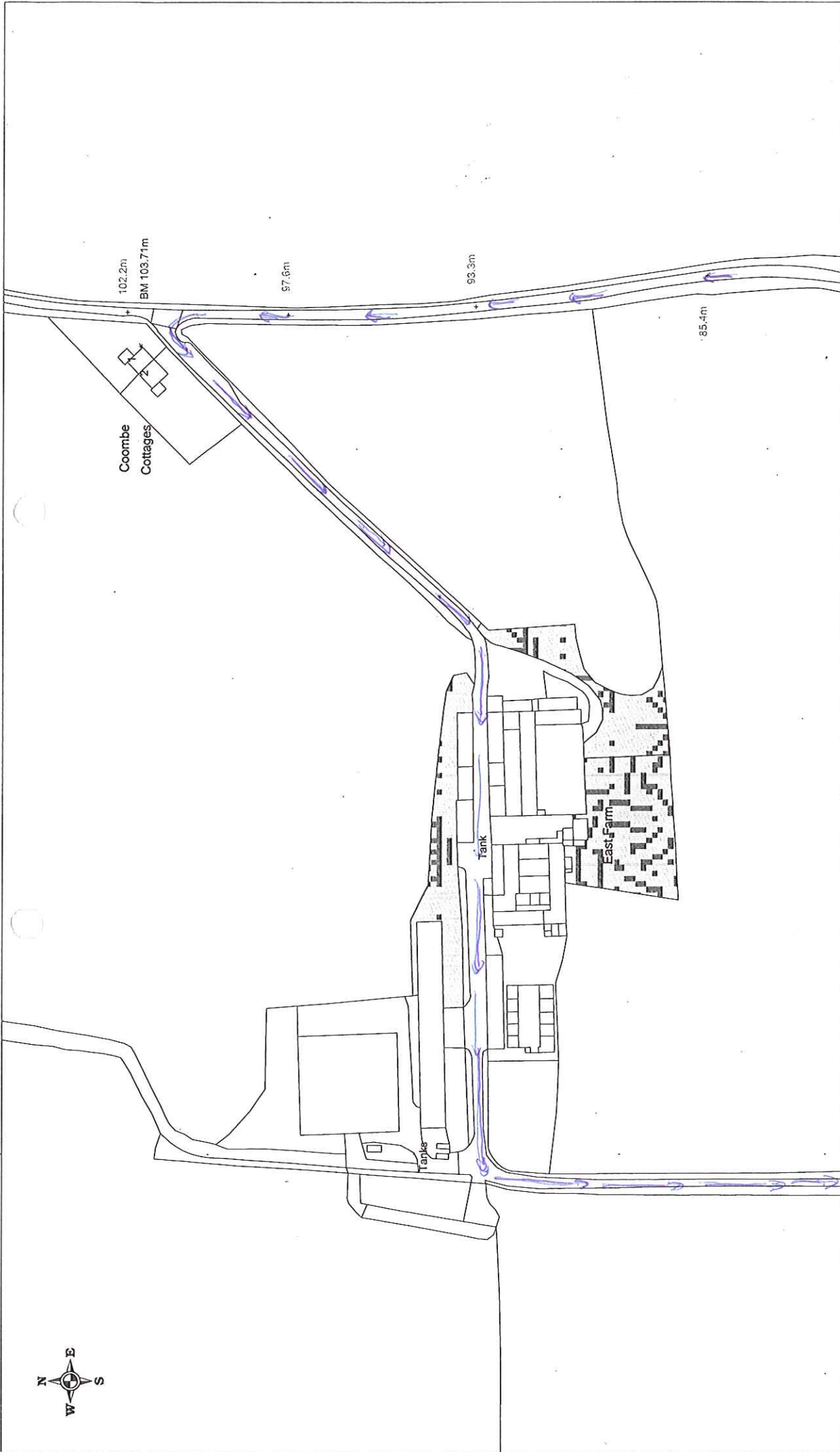
DECLARATION

I am / am not [delete as appropriate] willing to attend a hearing, public inquiry or court to give evidence of this matter, should this prove to be necessary.

I hereby certify that, to the best of my knowledge and belief, the facts that I have stated are true.

Signature: _____ Date: 24/12/07

Person taking this statement: _____ Date: _____
 (if applicable)



Ref:
Date: 06/11/2007
Scale: 1:2000
Drawn By:
Cent X: 358905
Cent Y: 115500

WILDLIFE & COUNTRYSIDE ACT 1981
BRADFORD ABBAS

THIS MAP IS NOT DEFINITIVE AND HAS NO LEGAL STATUS