



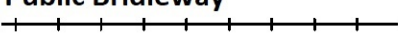

WINFRITH NEWBURGH PARISH

GIBRALTAR COTTAGES

OAK VIEW

HEATHGATE


KEY:

- Registered Common Land CL98 
- Open Country 
- Public Bridleway 
- Public Footpath 

The Countryside and Rights of Way Act 2000 (CROW Act) normally gives a public right of access to land mapped as 'open country' (mountain, moor, heath and down) or registered common land. These areas are known as 'open access land'.

Commons Act 2006. Section 19, paragraph 2 (a)
Application to correct the register by removing land registered as common land, CL98.
Land at Knighton Common, Winfrith Newburgh
Application No CLD2022/1

Ref:CLD2022/1/22/1
Date: 08/11/2022
Drawn by: CAM
Scale: 1:1000
Cent X: 381,379
Cent Y: 85,775



© Crown copyright and database rights 2022
 OS 0100060963. Aerial Photography ©
 UKPerspectives 2002 & © Getmapping 2005, 2009
 & 2014, © Getmapping Plc and Bluesky International
 Limited (2017 onwards)