




Upton Wood

-  Land owned by Purbeck District Council
-  Access points

 Scale 1:1500
For Identification Purposes Only

© Crown copyright and database rights 2018
Ordnance Survey LA100022058