









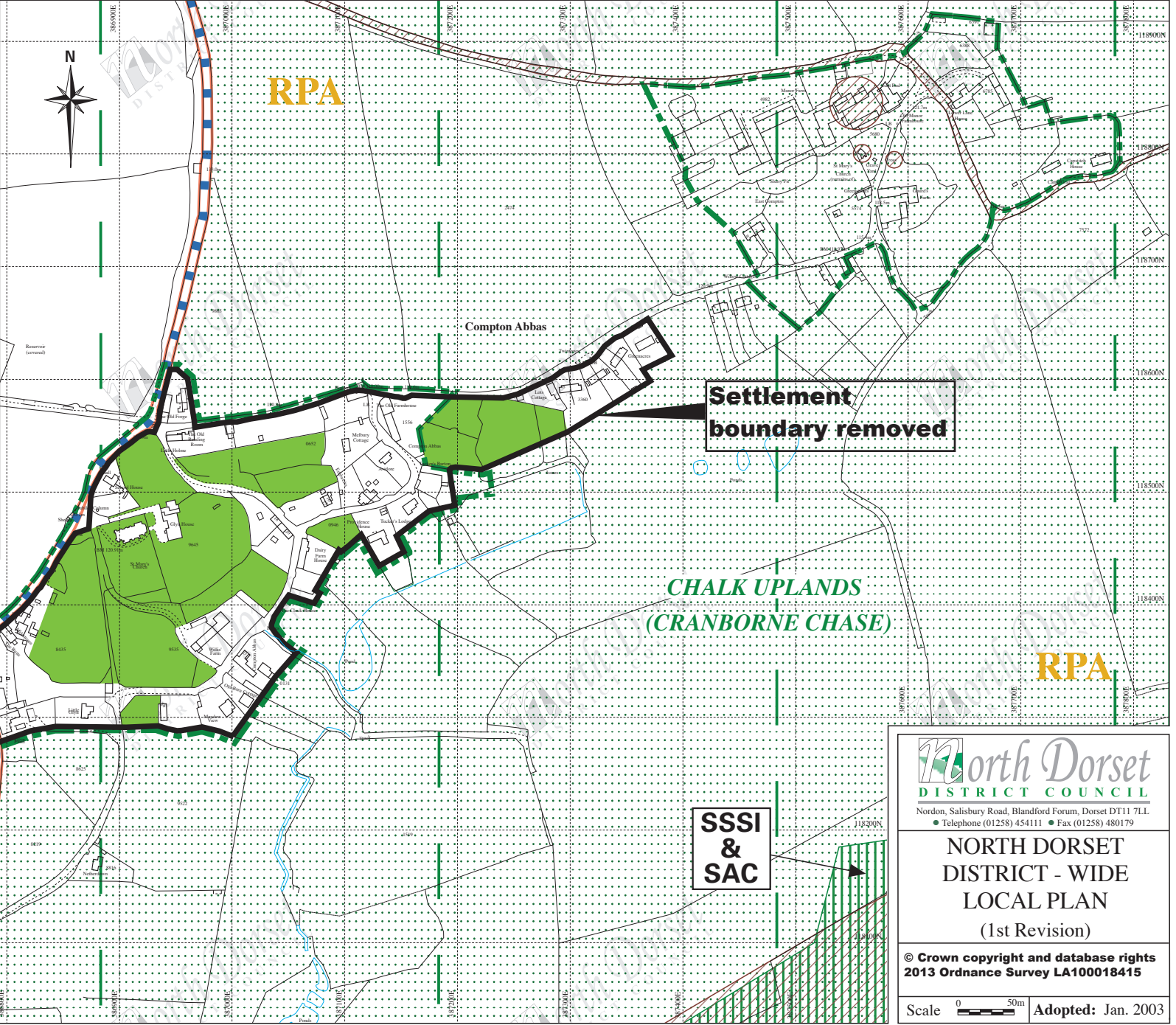


COMPTON ABBAS

PROPOSALS MAP
INSET No.
9

	Regular Frequency Bus Route	Policy Ref: Para. 1.32
	Existing Distributor Route	Para. 1.32
	Settlement Boundary	1.7
	Important Open or Wooded Area	1.9
	Conservation Area	1.24 - 27
	Sites of Archaeological Importance	1.28 - 30
	Area of Outstanding Natural Beauty	1.32
	Part Chalk Uplands	1.33
	Part Blackmore Vale Landscape Character Areas	
	Rural Priority Area (RPA)	3.1
	Special Areas of Conservation (SAC) and Sites of Special Scientific Interest (SSSI)	
	Environmentally Sensitive Area	1.33



Settlement boundary removed

CHALK UPLANDS (CRANBORNE CHASE)

BLACKMORE VALE

SSSI & SAC

North Dorset DISTRICT COUNCIL
 Nordon, Salisbury Road, Blandford Forum, Dorset DT11 7LL
 • Telephone (01258) 454111 • Fax (01258) 480179

NORTH DORSET DISTRICT - WIDE LOCAL PLAN (1st Revision)

© Crown copyright and database rights 2013 Ordnance Survey LA100018415

Scale 0 50m Adopted: Jan. 2003