





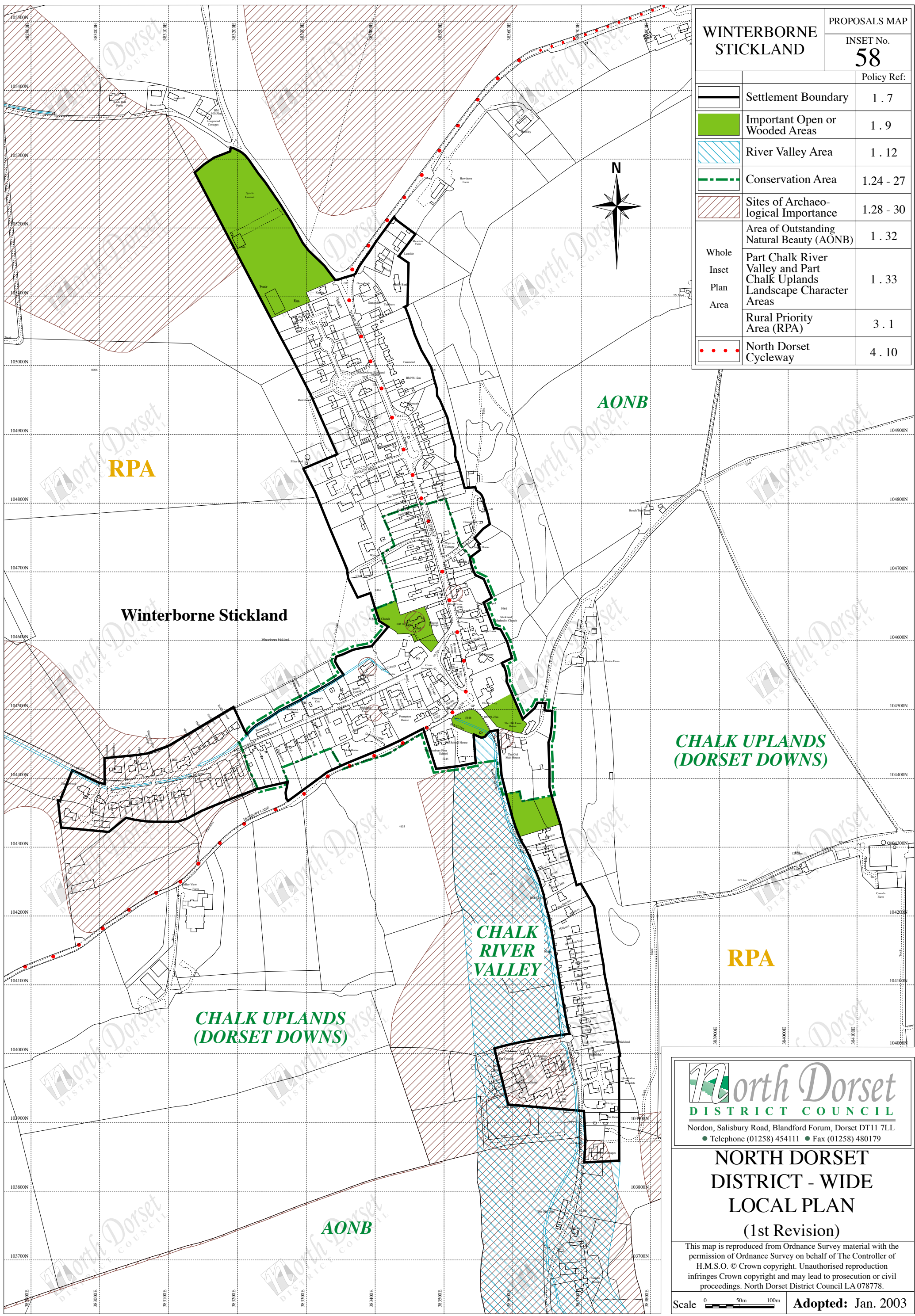
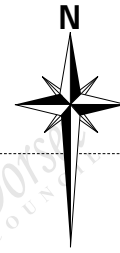


**WINTERBORNE  
STICKLAND**

PROPOSALS MAP

INSET No.  
**58**

		Policy Ref:
	Settlement Boundary	1 . 7
	Important Open or Wooded Areas	1 . 9
	River Valley Area	1 . 12
	Conservation Area	1.24 - 27
	Sites of Archaeological Importance	1.28 - 30
Whole Inset Plan Area	Area of Outstanding Natural Beauty (AONB)	1 . 32
	Part Chalk River Valley and Part Chalk Uplands Landscape Character Areas	1 . 33
	Rural Priority Area (RPA)	3 . 1
	North Dorset Cycleway	4 . 10



**CHALK UPLANDS  
(DORSET DOWNS)**

**CHALK  
RIVER  
VALLEY**

**CHALK UPLANDS  
(DORSET DOWNS)**

**RPA**

**AONB**



**NORTH DORSET  
DISTRICT - WIDE  
LOCAL PLAN  
(1st Revision)**

This map is reproduced from Ordnance Survey material with the permission of Ordnance Survey on behalf of The Controller of H.M.S.O. © Crown copyright. Unauthorised reproduction infringes Crown copyright and may lead to prosecution or civil proceedings. North Dorset District Council LA 078778.