




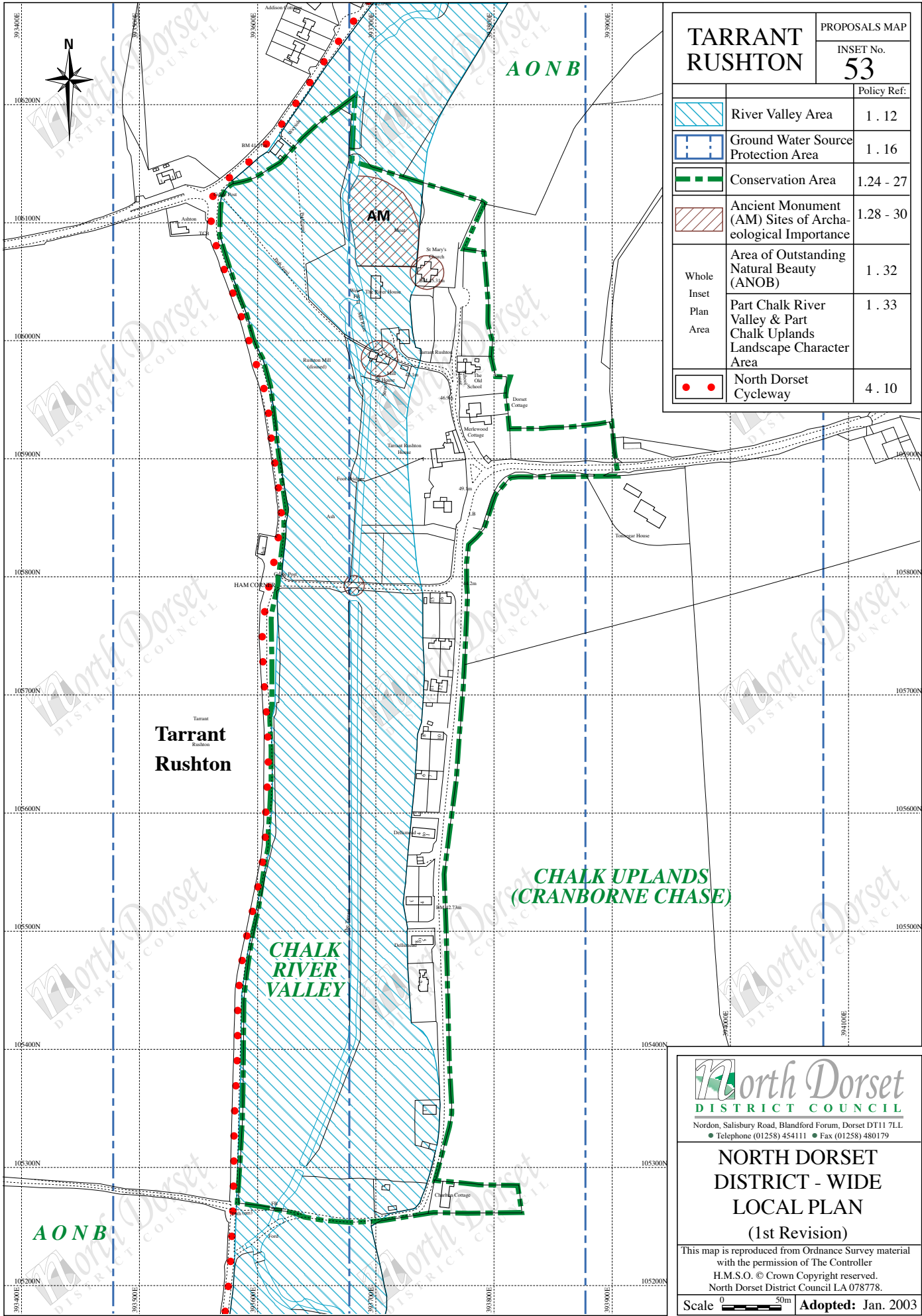


# TARRANT RUSHTON

PROPOSALS MAP

INSET No.  
**53**

	Policy Ref:
	River Valley Area 1.12
	Ground Water Source Protection Area 1.16
	Conservation Area 1.24 - 27
	Ancient Monument (AM) Sites of Archaeological Importance 1.28 - 30
Whole Inset Plan Area	Area of Outstanding Natural Beauty (ANOB) 1.32
	Part Chalk River Valley & Part Chalk Uplands Landscape Character Area 1.33
	North Dorset Cycleway 4.10



Tarrant  
Rushton

CHALK UPLANDS  
(CRANBORNE CHASE)

CHALK RIVER VALLEY

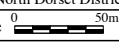
AONB

**North Dorset**  
DISTRICT COUNCIL

Nordon, Salisbury Road, Blandford Forum, Dorset DT11 7LL  
● Telephone (01258) 454111 ● Fax (01258) 480179

**NORTH DORSET  
DISTRICT - WIDE  
LOCAL PLAN  
(1st Revision)**

This map is reproduced from Ordnance Survey material with the permission of The Controller  
H.M.S.O. © Crown Copyright reserved.  
North Dorset District Council LA 078778.

Scale  **Adopted: Jan. 2003**