






STOUR ROW

PROPOSALS MAP

INSET No.
44

		Policy Ref:
	Settlement Boundary	1.7
	Important Open or Wooded area	1.9
	Site of Archeological Importance	1.28 - 30
	Blackmore Vale Landscape Character Area	1.33
	Rural Priority Area (RDA)	3.1
	Drainage Requirement Area	SP1
	Site of Nature Conservation Interest	1.34 - 36



Settlement boundary removed

RPA

SNCI

Stour Row

RPA

BLACKMORE VALE

SNCI

North Dorset
DISTRICT COUNCIL
Nordon, Salisbury Road, Blandford Forum, Dorset DT11 7LL
• Telephone (01258) 454111 • Fax (01258) 480179

NORTH DORSET
DISTRICT - WIDE
LOCAL PLAN
(1st Revision)

© Crown copyright and database rights
2013 Ordnance Survey LA100018415

Scale  0 50m Adopted: Jan. 2003