









MILTON ON STOUR

PROPOSALS MAP

INSET No.
32

	Existing Distributor Route	Para.1.32
	Regular Frequency Bus Route	Para.1.32
	Settlement Boundary	1.7
	Important Open or Wooded Areas	1.9
	River Valley Area & Area Liable to Flood	1.12 - 13
	Conservation Area	1.24 - 27
	Sites of Archaeological Importance	1.28 - 30
	Blackmore Vale Landscape Character Area	1.33
	Rural Priority Area (RPA)	3.1
	Drainage Requirement	MS 1

Settlement boundary removed

RPA

BLACKMORE VALE

**Policy GH24
Footway
Provision**

Milton on Stour

RPA


**Footway/Bridleway
Link
Policy MS2**

**North Dorset
DISTRICT COUNCIL**

Nordon, Salisbury Road, Blandford Forum, Dorset DT11 7LL
 Telephone (01258) 454111 Fax (01258) 480179

**NORTH DORSET
DISTRICT - WIDE
LOCAL PLAN
(1st Revision)**

© Crown copyright and database rights
 2013 Ordnance Survey LA100018415

Scale  **Adopted: Jan. 2003**