




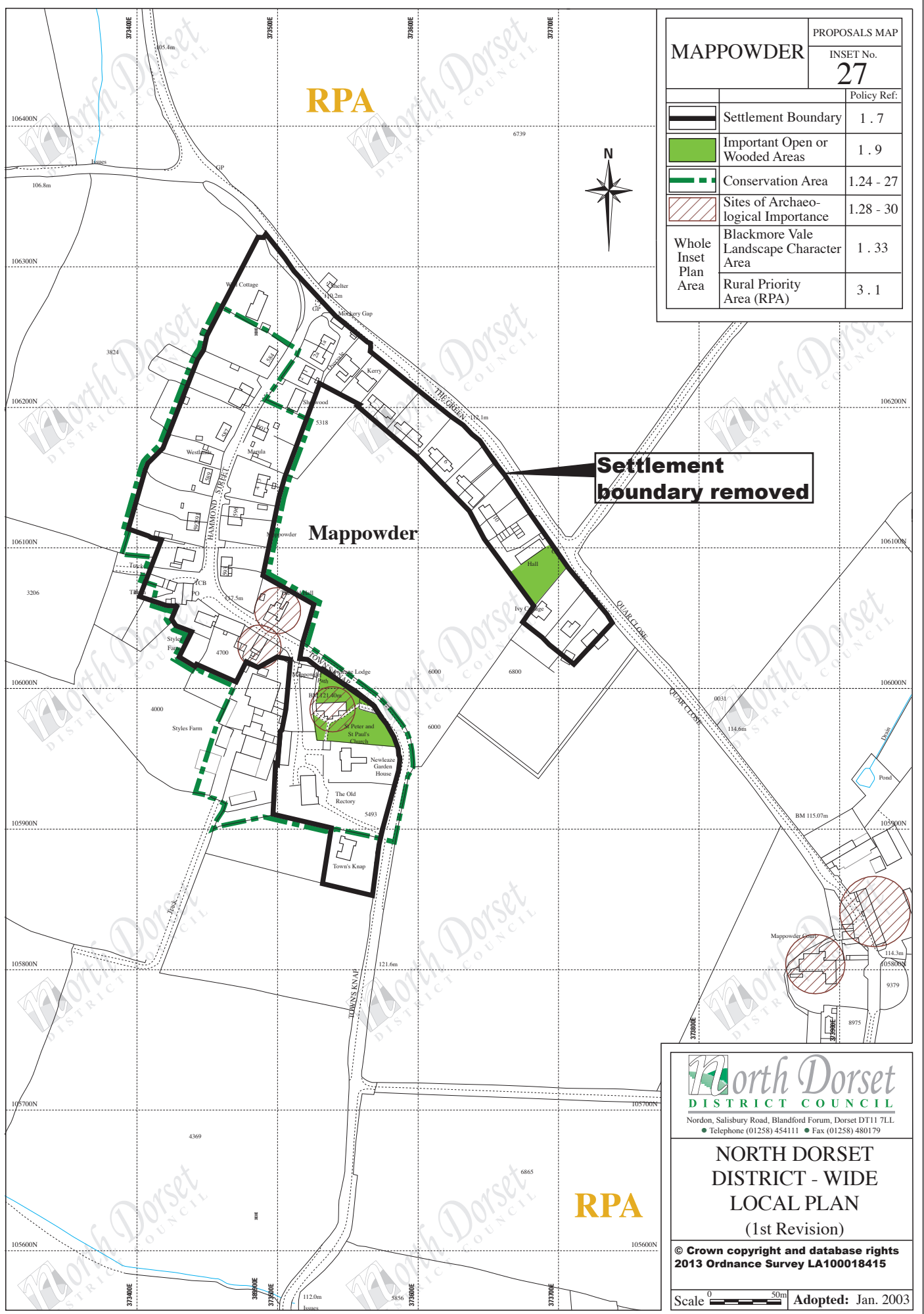


MAPPOWDER		PROPOSALS MAP
		INSET No.
		27
		Policy Ref:
	Settlement Boundary	1.7
	Important Open or Wooded Areas	1.9
	Conservation Area	1.24 - 27
	Sites of Archaeological Importance	1.28 - 30
	Blackmore Vale Landscape Character Area	1.33
	Rural Priority Area (RPA)	3.1




Settlement boundary removed



North Dorset
DISTRICT COUNCIL
Nordon, Salisbury Road, Blandford Forum, Dorset DT11 7LL
● Telephone (01258) 454111 ● Fax (01258) 480179

NORTH DORSET DISTRICT - WIDE LOCAL PLAN (1st Revision)

© Crown copyright and database rights 2013 Ordnance Survey LA100018415

Scale  Adopted: Jan. 2003