


Glimpse of rooflines of Vears Farm buildings Existing dwellings along Broad Lane



View 13: View from the public footpath on Ryeberry Hill, by the access to Crepe Farm. Most of the site is obscured from view by existing topography, vegetation and nearby buildings.

Dreadnought Trading Estate Existing dwellings at Skilling Field outside of site boundary Vears Farm access track/ public footpath River Simene Western extents of the site



View 14: View from Allington Hill, taken from the southern edge of the woodland. Development could relate well to the existing settlement pattern, while retaining a large area of open space within the river corridor.

NB: All views consist of one or more photographs taken with a Canon EOS 400 digital camera with the lens set to 50mm, forming a panorama. Copyright Savills (L&P) Ltd. No dimensions are to be scaled from this drawing. All dimensions to be checked on site. Area measurements for indicative purposes only.

savills planning & regeneration


Brunswick House, Brunswick Place
Southampton, SO15 2AP
t 02380 713900

savills.com/urbandesign


project	Vears Farm, Bridport
client	Hallam Land Management
date	24 June 2010
drawn by	DL
checked by	RB

drawing	Photographic Views
job no.	Sheet 7 of 8
drawing no.	SNUD202945
rev	Figure 13
scale	NTS @A3





View 15: View between dwellings along Pine View looking west. The site is obscured from view.




Glimpse of rooflines of Vearse Farm buildings

View 16: View from the play area on Queens Road looking west.

Field outside of site boundary

Eyep Down



View 17: View from Edgehill Road, by the Dark Lane public footpath looking west across the site. Existing vegetation east of the site provides an effective visual foil to much of it.

NB: All views consist of one or more photographs taken with a Canon EOS 400 digital camera with the lens set to 50mm, forming a panorama. Copyright Savills (L&P) Ltd. No dimensions are to be scaled from this drawing. All dimensions to be checked on site. Area measurements for indicative purposes only.

savills planning & regeneration

Brunswick House, Brunswick Place
Southampton, SO15 2AP
t 02380 713900

savills.com/urbandesign

project	Vearse Farm, Bridport
client	Hallam Land Management
date	24 June 2010
drawn by	DL
checked by	RB

drawing	Photographic Views
job no.	Sheet 8 of 8
drawing no.	SNUD202945
rev	Figure 14
scale	NTS @A3



savills