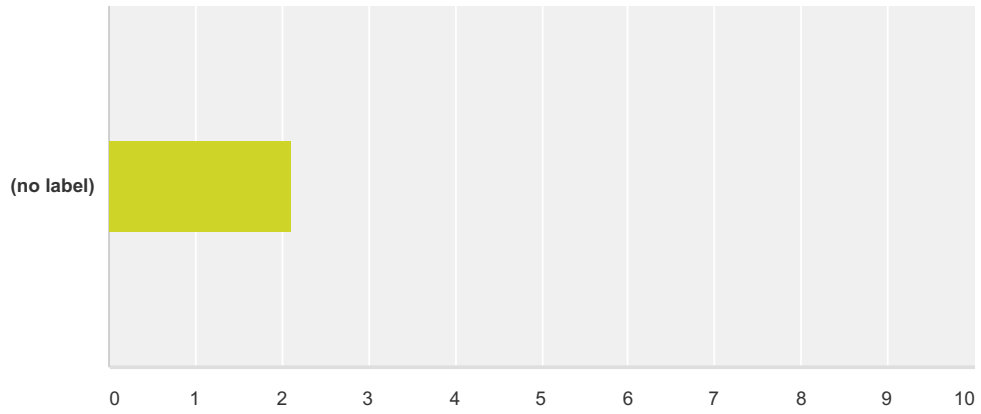


### Q1 Do you agree that Climate Change is important in policy-making?

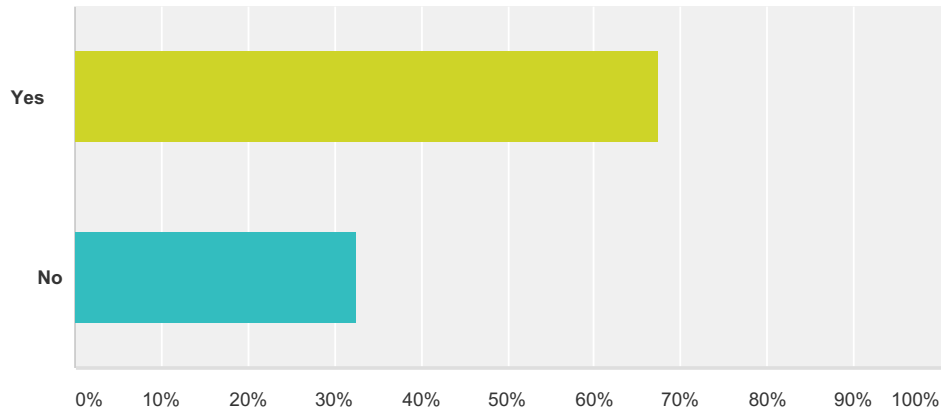
Answered: 135 Skipped: 3



	Strongly agree	Agree	Not sure	Disagree	Strongly disagree	Total	Weighted Average
(no label)	28.89% 39	47.41% 64	10.37% 14	10.37% 14	2.96% 4	135	2.11

### Q2 Would you be interested in a community project to generate/save energy, such as solar panels?

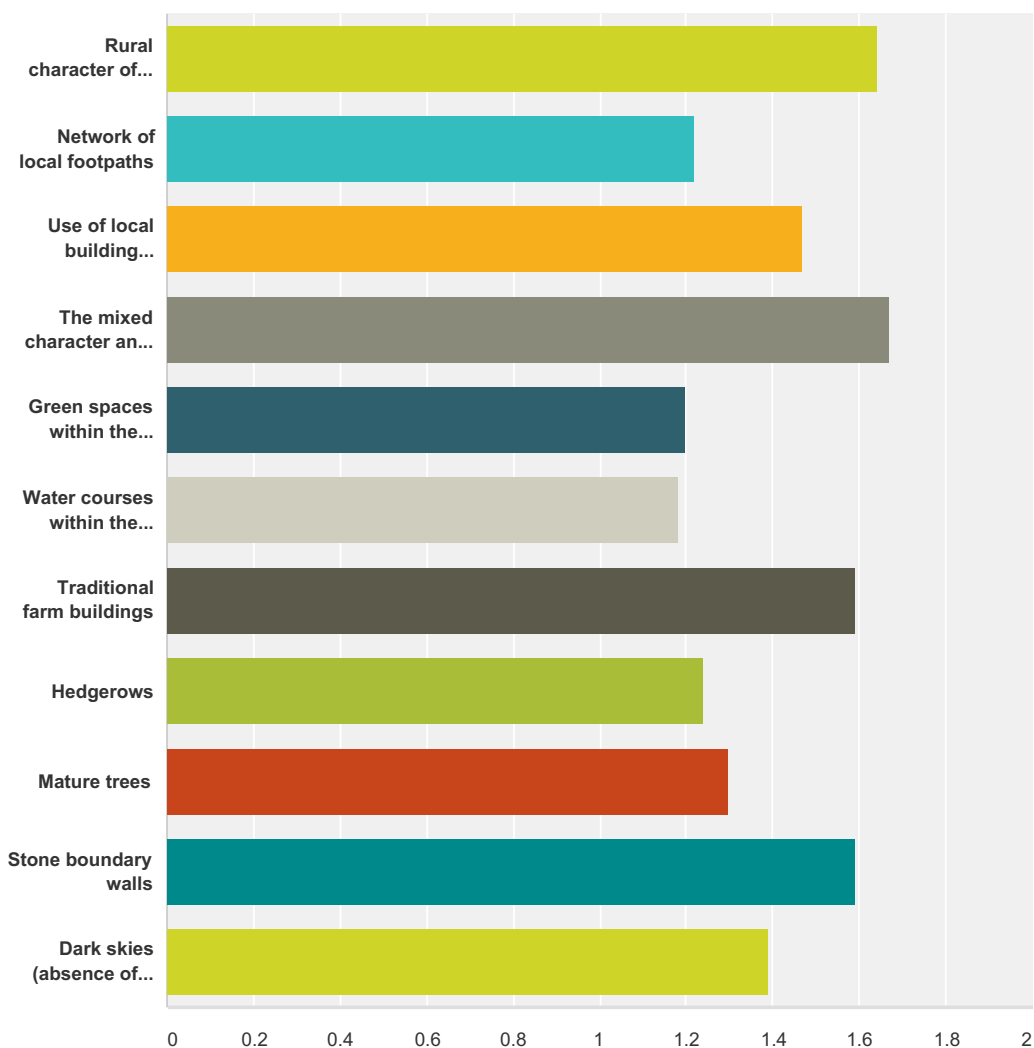
Answered: 132 Skipped: 6



Answer Choices	Responses
Yes	67.42% 89
No	32.58% 43
<b>Total</b>	<b>132</b>

### Q3 Do you agree that the following create the distinctive character of the neighbourhood and need to be protected?

Answered: 138 Skipped: 0



	Strongly agree	Agree	Not sure	Disagree	Strongly disagree	Total	Weighted Average
Rural character of the narrow roads	49.63% 67	38.52% 52	9.63% 13	2.22% 3	0.00% 0	135	1.64
Network of local footpaths	81.02% 111	16.79% 23	1.46% 2	0.73% 1	0.00% 0	137	1.22
Use of local building materials such as brick, flint, Greensand, thatch	59.85% 82	35.04% 48	2.92% 4	2.19% 3	0.00% 0	137	1.47
The mixed character and ages of development	44.93% 62	45.65% 63	7.97% 11	0.72% 1	0.72% 1	138	1.67
Green spaces within the built up areas	82.96% 112	14.81% 20	1.48% 2	0.74% 1	0.00% 0	135	1.20
Water courses within the parish, e.g. Collyer's Brook, Fontmell Brook	82.61% 114	16.67% 23	0.72% 1	0.00% 0	0.00% 0	138	1.18
Traditional farm buildings	52.17% 72	39.13% 54	6.52% 9	2.17% 3	0.00% 0	138	1.59

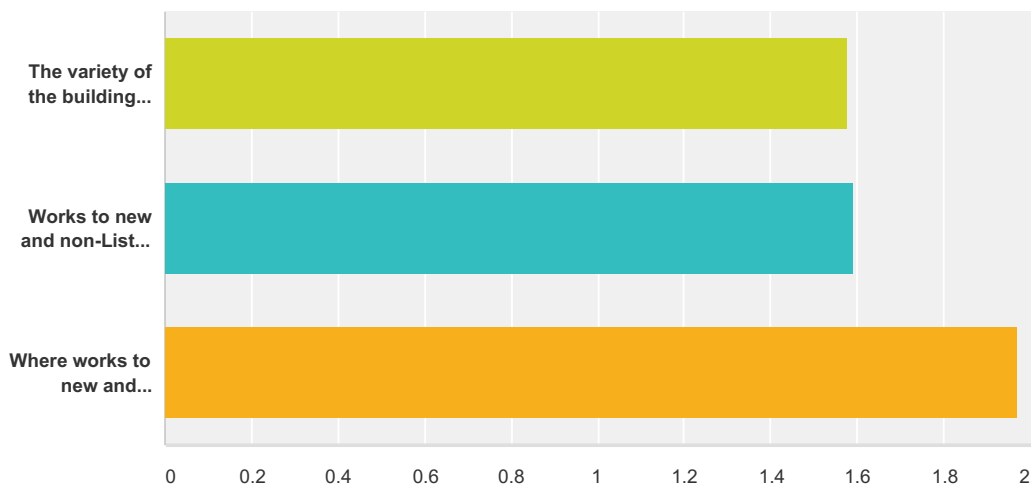
Hedgerows	78.26% 108	19.57% 27	2.17% 3	0.00% 0	0.00% 0	138	1.24
Mature trees	75.74% 103	19.85% 27	2.94% 4	1.47% 2	0.00% 0	136	1.30
Stone boundary walls	53.62% 74	34.78% 48	10.87% 15	0.72% 1	0.00% 0	138	1.59
Dark skies (absence of street lights)	72.06% 98	19.12% 26	6.62% 9	2.21% 3	0.00% 0	136	1.39

#	What characteristics have we missed?	Date
1	Pre-existing ones. The keeping of views. Priority to those, shouldn't be destroyed by developments	5/31/2016 8:00 PM
2	Fontmell Down, the Church	5/31/2016 5:57 PM
3	Fields in and around the village, currently cultivated or used for sheep or cattle.	5/31/2016 5:45 PM
4	Amenities: e.g. school, pub, post office	5/30/2016 10:46 AM
5	The lack of footpath/pavements in the main such as along West Street and Mill Street.	5/29/2016 10:09 AM
6	Pubs, Church, Shop, Playground, Municipal tennis courts.	5/29/2016 9:26 AM
7	See comments on hedges and trees in e-mail to M Hobbs	5/28/2016 4:24 PM
8	See comments on hedges and trees in e-mail to Michael Hobbs	5/28/2016 4:17 PM
9	Open nature of village - low density of development	5/28/2016 3:02 PM
10	Open nature of village and low density with lots of open space.	5/28/2016 2:56 PM
11	FM needs to ensure that road furniture (signs, warnings etc) are clean effective and kept to the minimum to avoid 'urbanising' the village	5/28/2016 12:54 PM
12	being able to walk safely and freely down village roads	5/28/2016 11:56 AM
13	nothing to add	5/27/2016 11:08 PM
14	Parking places for visitors so that they can also enjoy the beauty of the village. Protect the right to build new houses (see local materials etc) as villages that do not grow tend to die.	5/27/2016 8:38 PM
15	Country Church and churchyard	5/27/2016 3:13 PM
16	Open areas such as Fontmell Down	5/26/2016 9:54 PM
17	Mill races, sheepwash, old pumps, old mill buildings, old brewery and granary loft hatches, fingerposts, wooden five bar gates, old style stiles	5/26/2016 12:03 AM
18	restoration of old sign posts, red telephone box and existing PO Boxes	5/25/2016 10:02 PM
19	great benefits afforded by local amenities such as the tennis court, pub and shop.	5/25/2016 1:44 PM
20	We need to preserve the unique nature and character of Fontmell Magna especially the fields and views around the village. These could be ruined by overdevelopment.	5/25/2016 11:35 AM
21	Most important for me is THE SIZE of our community as it makes real, practical, working relationships between neighbours possible and meaningful. People are genuinely interested and take action to support and help each other: lifts to hospitals; meals when necessary; keeping an eye on elderly /unwell people; talking to each other because they recognise a member of the community etc. There is probably some relevant social geography research that supports this that size of a community, along with its actual physical geography and characteristics, influences the behaviour of individuals in it. If we grow too much this essential nature of our community will be lost.	5/24/2016 6:50 PM
22	Absence of commercial traffic and industrial noise	5/24/2016 12:23 PM
23	maintain a strong farming presences in the parish.	5/24/2016 8:53 AM
24	Public amenities: shop, school etc	5/23/2016 4:40 PM
25	bird song: absence of general level of noise	5/23/2016 4:31 PM
26	Roads, the busy A roads are too narrow for the lorries and cyclists to travel in safely Trees, some of the mature trees are too large and dominant for the safety of the people and buildings and need to be regenerated	5/23/2016 4:12 PM
27	areas f historical/archaeological interest	5/23/2016 3:16 PM
28	wild habitat for wild animals	5/20/2016 3:04 PM
29	question 2 is annotated 'but not solar panels would rather wind turbine	5/19/2016 7:42 PM

30	The cattle and sheep grazing fields in and around the Village	5/18/2016 9:02 PM
31	Farm fields growing crops and animals.	5/18/2016 7:14 PM
32	Garden Frontage and not just car parking spaces...its important these are not paved over as in urban areas.	5/17/2016 3:37 PM
33	Finger posts, church and graveyard	5/16/2016 5:14 PM
34	Telephone boxes, old road signs, letter boxes etc	5/16/2016 3:23 PM
35	The absence of large housing estates, just small developments that have evolved naturally over time and contribute to the character of the village.	5/16/2016 12:53 PM
36	perpetuation of local crafts such as laying hedges, thatching, stonewalling etc.	5/13/2016 12:52 PM
37	Agriculture. Working and viable family farms.	5/12/2016 5:58 AM
38	The open views of sky, hills and fields. The mix of farming and village life. The wildlife.	5/10/2016 4:27 PM

### Q4 With regard to the historic environment, do you agree with the following statements?

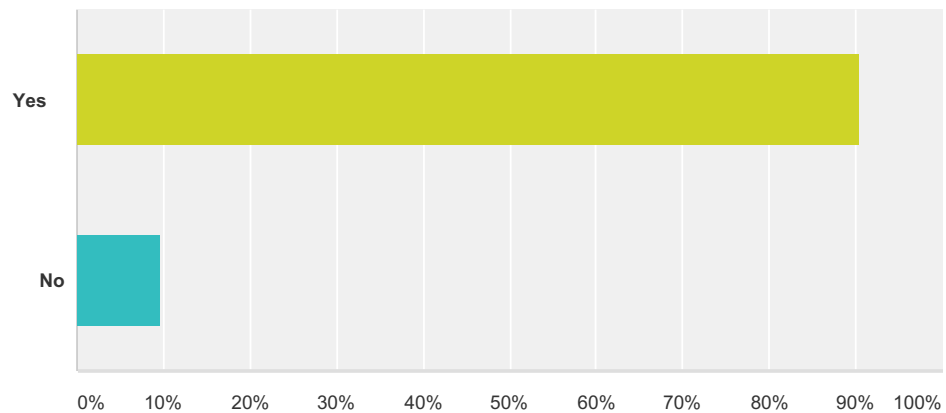
Answered: 137 Skipped: 1



	Strongly agree	Agree	Not sure	Disagree	Strongly disagree	Total	Weighted Average
The variety of the buildings contribute to the charm of the area.	48.53% 66	46.32% 63	3.68% 5	1.47% 2	0.00% 0	136	1.58
Works to new and non-Listed buildings merit particular scrutiny to ensure that such works harmonise with the character of the area	54.74% 75	35.77% 49	5.84% 8	2.92% 4	0.73% 1	137	1.59
Where works to new and non-listed buildings are proposed, imaginative solutions would be acceptable throughout the Civil Parish, including the Conservation Area	31.62% 43	44.85% 61	19.12% 26	3.68% 5	0.74% 1	136	1.97

### Q5 Do you think that all the existing green areas (IOWAs) should be retained? (Shown as chequered hatching in MAP 3 above)

Answered: 135 Skipped: 3



Answer Choices	Responses
Yes	90.37% 122
No	9.63% 13
<b>Total</b>	<b>135</b>

#	If No, please list those areas which you think should lose this status.	Date
1	Land to the north of the War Memorial. Land to the east of the A350 between the A350 and Mill Street.	5/31/2016 6:42 PM
2	Is Brookland Wood an IOWA? Is the land opposite pub an IOWA? is the land near mill pond not IOWA?	5/31/2016 6:05 PM
3	I am happy with the existing situation.	5/29/2016 6:24 PM
4	None	5/29/2016 3:19 PM
5	Not necessarily.	5/29/2016 3:12 PM
6	Apart from the Church, all existing green areas should lose this status which is a bar to development.	5/29/2016 3:04 PM
7	North Street The Knapp- westwards	5/29/2016 9:02 AM
8	I am concerned that many of these areas are private land to which villagers have no right of access. Surely all IOWS should be public areas?	5/27/2016 8:38 PM
9	The triangle between Crown Hill and The Knapp. The garden of Westlea	5/27/2016 6:55 PM
10	School land adjacent to the Knapp, Land close to telephone exchange, land around coach house between A350 and Mill Street.	5/26/2016 9:54 PM
11	Opposite number 48 Church Street. Along The Knapp.	5/26/2016 12:03 AM
12	i hope no more building is required but if it has to be somewhere like area around the Knapp and behind the war memorial seems linespace for small scale infill	5/23/2016 3:04 PM
13	All those south west of A350 at its junction with pub & hatched area south of area surrounding church.	5/22/2016 6:00 PM
14	1) Long field running from path by nursery to just past village hall and surgery. The traffic is bad enough on West Street without more. 2) Field behind church bordering Wes Street and Orchard Close	5/19/2016 7:32 PM
15	Private gardens of 69 West St, Westleigh and Brookfield	5/18/2016 9:34 PM
16	Those which abutt the main A350.	5/18/2016 7:14 PM
17	All the area belonging to the school behind and to the sides of the main school building	5/16/2016 10:50 AM
18	Brownfield sites i.e. areas that have already been built on or developed. Care should be taken with use of sites in areas such as Bedchester easily visible from the road that seem not to conform to the character of the area. .	5/13/2016 12:52 PM

19	Parton each area can be lost - but not all of one.	5/10/2016 4:27 PM
----	--	-------------------



## Q6 Which additional green areas or corridors in the parish would you like to see protected?

Answered: 86 Skipped: 52

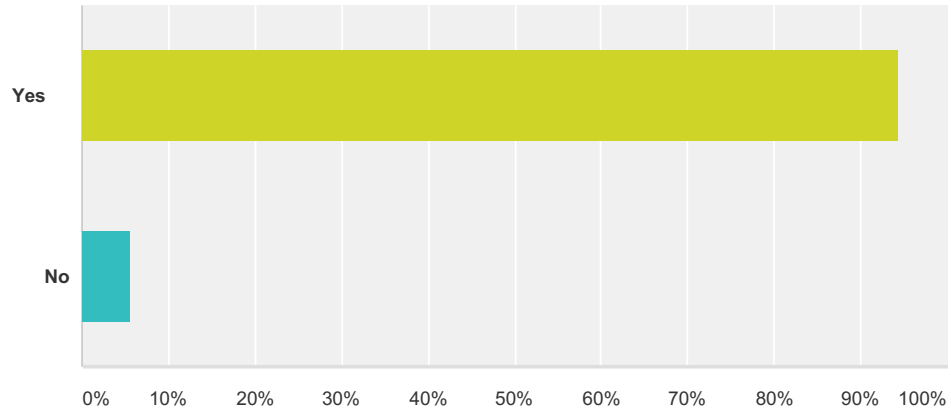
#	Responses	Date
1	All land east of Parsonage Street and Princes St (Judies wood)	5/31/2016 7:53 PM
2	Brookland Woods	5/31/2016 7:48 PM
3	Not sure, fairly new to village	5/31/2016 6:46 PM
4	Land to the west of the Church. Gardens of houses along West Street.	5/31/2016 6:42 PM
5	I have hatched areas on the map (Field between the Church and Orchard Close, field between Willow Cottage and Middle Farm track and field to the east of this one, field on north rise of Mill Street opposite to no. 32)	5/31/2016 6:37 PM
6	Brookland Wood Princes Field	5/31/2016 6:11 PM
7	See above: subject to map being correct.	5/31/2016 6:05 PM
8	Fields east of Colliers Rise, the ancient hedgerow in Mill Street and all land adjoining A.O.N.B. and N.T. land	5/31/2016 6:03 PM
9	Brookland Wood and Hatch Covert	5/31/2016 5:57 PM
10	Marked on map. (Field between West View and Brookland Wood, field between Church and Orchard Close, 2 x fields north of Mill Street next to Collyer's Rise, field south of village hall, Princes Field and west end of Netton field)	5/31/2016 5:45 PM
11	Brookland Woods	5/31/2016 5:23 PM
12	As many as possible	5/31/2016 5:19 PM
13	The field behind the church, looked out on by West St., Orchard Close and St Andrew's View estate: preserving a green space within a built up area.	5/30/2016 4:15 PM
14	1. Banks of watercourse from Springhead to Piper's Mill 2. Footpath from Springhead to Fontmell Down Nature Reserve - owner to reinstate 3. Brooklands Wood 4. Princes Field 5. Track from Scallow Cottage up the Lynchets - FODROW to be excluded 6. No development to w. of A350 for safety and tranquility reasons	5/30/2016 11:08 AM
15	Land north of Mill Street adjoining Collyer's Rise.	5/30/2016 10:54 AM
16	Marked on map. (Field between the Church and Orchard Close)	5/30/2016 10:31 AM
17	Eastern side of North Street going towards Shaftesbury. Bedchester particularly Penn Hill Hartgrove	5/29/2016 6:39 PM
18	The fields to the south of Collyer's Brook between Fontmell House and Springhead (marked on map) (Millcreats, Millcrates Orchard and north part Fontmell House paddock)	5/29/2016 6:31 PM
19	Fontmell Hollow	5/29/2016 6:19 PM
20	Area marked on map and clear view of downs. (Field between Middle Farm track and Willow Cottage)	5/29/2016 6:14 PM
21	Field to rear of St Andrew's Church, marked on map. (Field between church and Orchard Close)	5/29/2016 6:07 PM
22	1. Footpath hedgerows from Springhead Farm to the downs should be reinstated and designated Green Space. 2. Wherever possible the banks (preferably) or a bank of Collyer's Brook for say 1m should be designated a Green Space to allow people and wildlife to move through the village safely. 3. Brookland Wood and Prince's Field should be included.	5/29/2016 3:19 PM
23	Area between Brookland Wood and West View.	5/29/2016 3:08 PM
24	None. The Hall area, the school and all other listed areas should be allowed to put forward development plans for consideration and approval by the Parish Council.	5/29/2016 3:04 PM
25	Areas marked on map.	5/29/2016 10:09 AM
26	Westgate wood, Brookland wood, south west side of Parsonage Street	5/29/2016 9:51 AM
27	1. Field behind the church bordering West Street and Orchard Close 2. 'L' shaped area on s. side of West Street behind the surgery and village hall 3. Field immediately behind Collyer's Rise	5/29/2016 9:43 AM
28	None, a rural village of this size has enough already. Its a non subject, local green spaces were introduced for urban areas (not rural villages)	5/29/2016 9:26 AM

29	I do not really see any great need of adding to IOWA's as they carry little weight in the planning process they are only a local listing unlike the Conservation Area, Tree Preservation Orders or Listed Buildings.	5/28/2016 6:55 PM
30	Collyers' Brook; School Playing Field If the settlement boundary is re-drawn then further IOWAs should be considered within any extension.	5/28/2016 4:24 PM
31	IF the settlement boundary is changed, further IOWAs should be considered within it.	5/28/2016 4:17 PM
32	Land in Mill Street behind Collyers Rise and field to west of church.	5/28/2016 3:02 PM
33	Fields in Mill Street behind Collyers Rise, Field to West of Church.	5/28/2016 2:56 PM
34	Land to the East of the A350	5/28/2016 12:54 PM
35	Field behind St Andrews Church	5/28/2016 12:30 PM
36	1 - green corridor from Scallow Cottage to Mill St/Springhead and 2 - sunken lane up to Sutton Hill. 3 - following entire length of Collyer's Brook 4 - Brookland Wood 5 - Princes Field & wood beyond. 6 - paddock belonging to Home Farm along footpath South St to West St behind school. 7 - garden round Fontmell House from Parsonage St border.	5/28/2016 11:56 AM
37	all open space either side of Collyer's Brook as far as Springhead	5/27/2016 11:08 PM
38	Only land that the Parish Council can buy for the people to enjoy. Designating land that does not belong to you smacks of communism and has nothing to do with Democracy.	5/27/2016 8:38 PM
39	A corridor along Collyer's Brook and Fontmell Brook, Middle Mill dam site, Princes Field, the Millennium Wood.	5/27/2016 6:55 PM
40	Under Question 4, point 3 above (where there is no space for comments) we feel very strongly that the new 'barn' house in Woodbridge Lane should never have been permitted.	5/27/2016 4:05 PM
41	Field behind church, field opposite village hall	5/27/2016 3:13 PM
42	School playing field Brookland Wood	5/27/2016 10:34 AM
43	Brookland Wood	5/26/2016 11:41 PM
44	Millenium Wood. 'The Green' between Watermill Cottage and Holbeck. Princes Field. A corridor each side of Collyer's Brook from Springhead down to the Coach House. Half acre paddock on A350 N.E. of Magna House and Middle Fam House. Two fields N. of Mill Street, and E. of Collyer's Rise, between Glyn Gift Cottage and Springside. Field W. of St Andrew's Church and E. of Orchard Close.	5/26/2016 10:34 PM
45	Brooklands Wood, Mill Steet, land south of Springhead to newly acquired land at the weir, small area of land by footbridge over river between the Church and St Andrews View.	5/26/2016 9:54 PM
46	Bedchester allotments	5/26/2016 5:50 PM
47	Two fields in Mill Street opposite number 33 and 32. Area and setting around the weir at Collyer's brook. Field to west of the Church. Paddock to the east of Lurmer Street at Middle farm.	5/26/2016 12:03 AM
48	Any green areas on the east of the A350 should be retained, within the Fontmell Magna conservation area.	5/25/2016 7:31 PM
49	All green spaces to the East of the A350 which are within the Fontmell Magna conservation area.	5/25/2016 1:44 PM
50	Fields North-East of Lurmer St and Mill St. Fields North-West of St Andrew's View.	5/25/2016 11:35 AM
51	Brookland Wood and Hatch Covert	5/25/2016 10:35 AM
52	All of Brookland Wood and Hatch Covert; the land along the bridleway of Fontmell House and Springhead; the land surrounding Fontmell House; the land to the left of the church; the land between Collyers Rise and Springfield	5/24/2016 6:50 PM
53	All fields with public footpaths.	5/24/2016 12:23 PM
54	Princes Field, Parsonage Street Millenium Wood, West Street Middle Mill area by weir	5/24/2016 8:53 AM
55	The school playing field	5/23/2016 4:40 PM
56	Parsonage Street in front of Fontmell House Middle Farm: next to Springtide	5/23/2016 4:31 PM
57	The area around the Mill Stream and Mill Street Brookland Wood	5/23/2016 4:12 PM
58	Every green area	5/23/2016 3:57 PM
59	Brookland Wood	5/23/2016 3:30 PM
60	Green spaces by stream outside 'Holbrook'	5/23/2016 3:24 PM
61	see response sheet 003 for see hatched areas in blue on map	5/23/2016 3:16 PM
62	The areas between West View and Brookline Wood and also no building along Colliers Brook. Missed the exhibition but an hopping the size of this village does not have to get to much bigger. The school has enough children.	5/23/2016 3:04 PM

63	The green field behind St Andrews Church.	5/23/2016 12:13 PM
64	Brookland wood Pond area in Mill street	5/22/2016 4:55 PM
65	The area in the North-East between Mill St and Lurmer St should be protected. That is an AONB with fields that (according to anecdotal evidence) have never been ploughed even in wartime. To put housing on those fields would change the very nature of the village. Simillary, north and west of St Andrew's view should be protected on the same grounds.	5/21/2016 8:10 PM
66	The field behind the Church	5/21/2016 6:18 PM
67	The road that runs alongside Colliers Brook up to the Gallops. Brookland Wood The top of Gupples Lane in Hartgrove Pen Hill, Bedchester Hannah's Lane, Hartgrove Anywhere that links ponds in the parish to support amphibians	5/20/2016 3:39 PM
68	Fields and hedges around Springhead/Mill Street	5/20/2016 3:12 PM
69	Many trees and hedges have been destroyed beside Fontmell Hill	5/20/2016 3:04 PM
70	Mill Street going towards Springhead on the left as marked see paper response 002	5/20/2016 2:56 PM
71	Brook lands Wood, Princes Field, Budlea Garden, Pond and pond areas around pond and trackway	5/20/2016 2:44 PM
72	all green arras	5/19/2016 7:49 PM
73	1) Long field running from path by nursery to village hall 2) Field behind church the answers in the first box look as if they should have been written in second box see questionnaire 001 for pictorial representation	5/19/2016 7:32 PM
74	Brookland Wood	5/19/2016 6:44 PM
75	Field between St Andrew's churchyard and Orchard Close, Brookland Wood, Middle Mill open space, waterside along Collyers Brook from The Coachhouse to Springhead and Fontmell Brook from Lower Mill green to Brookland Wood, including part of Mooree's farm adjacent to footpath and grass area opposite Holbrook, grass around the Gossip Tree, track by Timbers past the School to South St.	5/18/2016 9:34 PM
76	1)Field immediately south of West Street adjoining the houses and the Village Hall and Play Area. 2)Field behind the Church 3)Brookland Wood 4) Field with Footpath through them behind Collyers Rise 5) Field between Brookland Wood and West View, north of the Village Hall	5/18/2016 9:02 PM
77	The area surrounding the mill pond in Mill Street (by the parking area). The area of field between Blandford's Farm and West Street (currently used as pasture for a suckler herd with valuable hedges and trees). The small area of grass below the church beside the river where the seat is.	5/18/2016 7:14 PM
78	wSpringhead and corridor of land leading to Fontmell Down .Woodland at Brookland wood and all westgate land south of Parsonage street.	5/18/2016 9:43 AM
79	Brookland Wood, Hatchet Covert, Croft Farm and Parsons Copse	5/17/2016 3:37 PM
80	Brookland Wood, wood at Princes Field, banks of Collyer's/Fontmell Brook, Middle Mill site	5/16/2016 5:14 PM
81	All greenfield, pasture, grazing and paddocks that fall within the conservation area. Land within the conservation area should be protected from residential and commercial development.	5/16/2016 12:53 PM
82	A corridor along the south side of Fontmell Brook between Church Close and Brookland Wood, ideally incorporating a footpath to allow pedestrians and alternative to West Street.	5/16/2016 10:50 AM
83	all areas protected	5/14/2016 8:42 AM
84	All of them.	5/13/2016 12:52 PM
85	field behind the church	5/11/2016 11:11 AM
86	All land used for grazing	5/10/2016 4:27 PM

**Q7 Do you agree that a locally drafted Neighbourhood Plan should influence where and what type of housing is built in our Parish?**

Answered: 124 Skipped: 14



Answer Choices	Responses
Yes	94.35% 117
No	5.65% 7
<b>Total</b>	<b>124</b>

## Q8 Please enter the number of people living in your household in each age group

Answered: 133 Skipped: 5

Answer Choices	Responses
80 years old and over	20.30% 27
70 - 79 years old	36.84% 49
60 - 69 years old	42.86% 57
50 - 59 years old	29.32% 39
40 - 49 years old	16.54% 22
30 - 39 years old	7.52% 10
20 - 29 years old	9.02% 12
12 - 19 years old	13.53% 18
6 - 11 years old	9.02% 12
0 - 5 years old	5.26% 7
Number of persons above with special needs	9.02% 12
Number of live-in carers listed above	9.77% 13

#	80 years old and over	Date
1	1	5/31/2016 8:01 PM
2	1	5/30/2016 10:43 AM
3	2	5/30/2016 10:37 AM
4	1	5/29/2016 3:27 PM
5	1	5/29/2016 3:09 PM
6	1	5/29/2016 2:48 PM
7	1	5/29/2016 10:16 AM
8	2	5/29/2016 9:53 AM
9	2	5/29/2016 9:05 AM
10	one	5/27/2016 11:11 PM
11	0	5/27/2016 8:43 PM
12	One	5/27/2016 4:05 PM
13	1	5/23/2016 4:46 PM
14	2	5/23/2016 4:25 PM
15	1	5/23/2016 4:01 PM
16	1	5/23/2016 3:33 PM
17	2	5/23/2016 3:25 PM
18	0	5/23/2016 12:16 PM
19	1	5/20/2016 3:13 PM
20	1	5/19/2016 6:47 PM
21	1	5/19/2016 6:29 PM
22	2	5/19/2016 11:43 AM
23	1	5/18/2016 3:45 PM

24	1	5/18/2016 9:48 AM
25	1	5/17/2016 2:58 PM
26	1	5/16/2016 3:30 PM
27	2	5/12/2016 9:11 AM
<b>#</b>	<b>70 - 79 years old</b>	<b>Date</b>
1	2	5/31/2016 7:54 PM
2	1	5/31/2016 6:43 PM
3	1	5/31/2016 6:32 PM
4	1	5/31/2016 6:25 PM
5	2	5/31/2016 6:14 PM
6	2	5/31/2016 5:46 PM
7	1	5/31/2016 5:16 PM
8	1	5/31/2016 5:12 PM
9	1	5/30/2016 4:17 PM
10	1	5/30/2016 11:09 AM
11	2	5/30/2016 10:55 AM
12	1	5/30/2016 10:48 AM
13	1	5/30/2016 10:43 AM
14	1	5/29/2016 6:40 PM
15	1	5/29/2016 6:33 PM
16	1	5/29/2016 6:25 PM
17	1	5/29/2016 6:08 PM
18	1	5/29/2016 3:20 PM
19	1	5/29/2016 3:13 PM
20	1	5/29/2016 10:16 AM
21	1	5/29/2016 9:44 AM
22	one	5/27/2016 11:11 PM
23	1	5/27/2016 9:09 PM
24	0	5/27/2016 8:43 PM
25	One	5/27/2016 4:05 PM
26	1	5/27/2016 10:37 AM
27	One	5/26/2016 10:36 PM
28	1	5/26/2016 5:54 PM
29	1	5/25/2016 10:06 PM
30	1	5/25/2016 11:36 AM
31	1	5/25/2016 10:37 AM
32	2	5/24/2016 12:24 PM
33	1	5/24/2016 8:58 AM
34	1	5/23/2016 4:33 PM
35	1	5/23/2016 4:06 PM
36	1	5/23/2016 4:01 PM
37	2	5/23/2016 3:18 PM
38	0	5/23/2016 12:16 PM

39	1	5/21/2016 3:54 PM
40	1	5/20/2016 3:22 PM
41	2	5/20/2016 2:59 PM
42	1	5/19/2016 7:35 PM
43	1	5/18/2016 9:35 PM
44	2	5/18/2016 9:03 PM
45	0	5/18/2016 3:45 PM
46	1	5/18/2016 9:48 AM
47	1	5/17/2016 2:14 PM
48	1	5/16/2016 3:30 PM
49	2	5/12/2016 9:13 PM
<b>#</b>	<b>60 - 69 years old</b>	<b>Date</b>
1	2	5/31/2016 8:01 PM
2	2	5/31/2016 7:49 PM
3	1	5/31/2016 6:56 PM
4	1	5/31/2016 6:52 PM
5	2	5/31/2016 6:47 PM
6	1	5/31/2016 6:32 PM
7	1	5/31/2016 6:25 PM
8	1	5/31/2016 6:20 PM
9	1	5/31/2016 6:14 PM
10	1	5/31/2016 6:06 PM
11	2	5/31/2016 6:04 PM
12	2	5/31/2016 5:59 PM
13	2	5/31/2016 5:51 PM
14	2	5/31/2016 5:24 PM
15	1	5/31/2016 5:20 PM
16	1	5/31/2016 5:12 PM
17	1	5/30/2016 10:59 AM
18	1	5/30/2016 10:48 AM
19	1	5/29/2016 6:40 PM
20	1	5/29/2016 6:21 PM
21	1	5/29/2016 6:08 PM
22	1	5/29/2016 3:09 PM
23	2	5/29/2016 3:05 PM
24	2	5/29/2016 2:48 PM
25	2	5/29/2016 10:03 AM
26	1	5/29/2016 9:58 AM
27	2	5/29/2016 9:30 AM
28	2	5/28/2016 4:29 PM
29	2	5/28/2016 12:56 PM
30	2	5/28/2016 11:56 AM
31	2	5/27/2016 8:56 PM
32	2 (Already entered in my wife's submission)	5/27/2016 8:43 PM

33	2	5/27/2016 6:58 PM
34	1	5/27/2016 10:37 AM
35	One	5/26/2016 10:36 PM
36	1	5/26/2016 5:54 PM
37	2	5/25/2016 7:32 PM
38	1	5/25/2016 11:36 AM
39	1	5/24/2016 8:58 AM
40	1	5/23/2016 4:06 PM
41	1	5/23/2016 3:07 PM
42	2	5/23/2016 12:16 PM
43	2	5/22/2016 6:03 PM
44	1	5/21/2016 3:54 PM
45	2	5/20/2016 3:45 PM
46	1	5/20/2016 3:13 PM
47	2	5/20/2016 2:46 PM
48	2	5/20/2016 2:37 PM
49	1	5/19/2016 6:47 PM
50	2	5/19/2016 5:58 PM
51	1	5/18/2016 9:35 PM
52	0	5/18/2016 3:45 PM
53	1	5/17/2016 3:43 PM
54	1	5/17/2016 2:14 PM
55	1	5/16/2016 5:15 PM
56	2	5/16/2016 10:55 AM
57	2	5/13/2016 12:58 PM
<b>#</b>	<b>50 - 59 years old</b>	<b>Date</b>
1	1	5/31/2016 6:56 PM
2	1	5/31/2016 6:43 PM
3	1	5/31/2016 6:20 PM
4	1	5/31/2016 6:14 PM
5	1	5/31/2016 6:06 PM
6	1	5/30/2016 4:17 PM
7	1	5/30/2016 11:09 AM
8	1	5/30/2016 10:59 AM
9	1	5/30/2016 10:37 AM
10	1	5/29/2016 6:33 PM
11	1	5/29/2016 6:21 PM
12	1	5/29/2016 3:20 PM
13	2	5/29/2016 2:57 PM
14	1	5/28/2016 3:02 PM
15	2	5/28/2016 12:32 PM
16	0	5/27/2016 8:43 PM
17	1	5/26/2016 11:47 PM
18	2	5/26/2016 9:59 PM



19	2	5/26/2016 7:45 AM
20	2	5/25/2016 1:46 PM
21	1	5/25/2016 1:13 PM
22	1	5/24/2016 6:54 PM
23	1	5/23/2016 4:15 PM
24	1	5/23/2016 3:07 PM
25	0	5/23/2016 12:16 PM
26	1	5/22/2016 4:59 PM
27	2	5/22/2016 12:55 PM
28	1	5/21/2016 6:19 PM
29	1	5/19/2016 7:51 PM
30	1	5/19/2016 7:44 PM
31	2	5/19/2016 6:37 PM
32	1	5/19/2016 6:19 PM
33	1	5/19/2016 5:34 PM
34	2	5/18/2016 7:24 PM
35	0	5/18/2016 3:45 PM
36	1	5/17/2016 3:43 PM
37	1	5/16/2016 5:15 PM
38	2	5/16/2016 1:00 PM
39	2	5/12/2016 6:01 AM
<b>#</b>	<b>40 - 49 years old</b>	<b>Date</b>
1	1	5/31/2016 6:56 PM
2	2	5/31/2016 6:38 PM
3	2	5/30/2016 10:33 AM
4	2	5/29/2016 2:52 PM
5	2	5/28/2016 6:57 PM
6	1	5/27/2016 9:09 PM
7	2	5/27/2016 9:03 PM
8	0	5/27/2016 8:43 PM
9	1	5/25/2016 10:06 PM
10	1	5/25/2016 1:13 PM
11	2	5/23/2016 8:14 PM
12	1	5/23/2016 3:33 PM
13	0	5/23/2016 12:16 PM
14	1	5/20/2016 3:06 PM
15	1	5/19/2016 7:51 PM
16	1	5/19/2016 7:44 PM
17	2	5/19/2016 6:08 PM
18	1	5/19/2016 5:34 PM
19	0	5/18/2016 3:45 PM
20	1	5/16/2016 3:30 PM
21	1	5/11/2016 11:15 AM
22	1	5/10/2016 4:30 PM

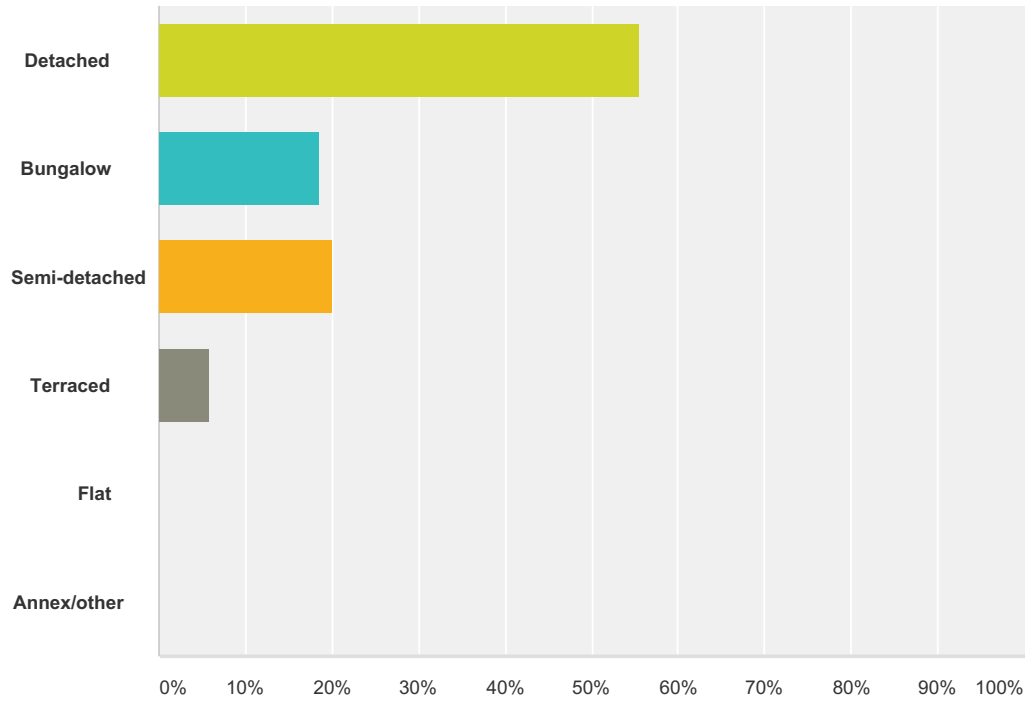
#	30 - 39 years old	Date
1	1	5/31/2016 5:51 PM
2	1	5/30/2016 10:48 AM
3	1	5/27/2016 9:09 PM
4	0	5/27/2016 8:43 PM
5	2	5/27/2016 3:15 PM
6	1	5/25/2016 10:06 PM
7	2	5/23/2016 4:42 PM
8	0	5/23/2016 12:16 PM
9	1	5/22/2016 4:59 PM
10	0	5/18/2016 3:45 PM
#	20 - 29 years old	Date
1	1	5/31/2016 5:59 PM
2	1	5/29/2016 2:57 PM
3	3	5/29/2016 9:30 AM
4	0	5/27/2016 8:43 PM
5	1	5/26/2016 7:45 AM
6	1	5/25/2016 1:46 PM
7	2 working elsewhere but this is home	5/23/2016 3:07 PM
8	0	5/23/2016 12:16 PM
9	1	5/20/2016 3:45 PM
10	0	5/18/2016 3:45 PM
11	1	5/13/2016 12:58 PM
12	2	5/12/2016 6:01 AM
#	12 - 19 years old	Date
1	1	5/31/2016 6:06 PM
2	1	5/30/2016 10:59 AM
3	1	5/30/2016 10:33 AM
4	3	5/29/2016 2:52 PM
5	1	5/27/2016 9:03 PM
6	0	5/27/2016 8:43 PM
7	1	5/25/2016 1:46 PM
8	2	5/25/2016 1:13 PM
9	1	5/24/2016 6:54 PM
10	2	5/23/2016 8:14 PM
11	1	5/23/2016 4:15 PM
12	1	5/23/2016 3:33 PM
13	0	5/23/2016 12:16 PM
14	1	5/19/2016 7:51 PM
15	1	5/19/2016 7:44 PM
16	2	5/19/2016 6:08 PM
17	0	5/18/2016 3:45 PM
18	1	5/11/2016 11:15 AM
#	6 - 11 years old	Date

1	2	5/30/2016 10:33 AM
2	1	5/29/2016 2:52 PM
3	1	5/27/2016 9:09 PM
4	1	5/27/2016 9:03 PM
5	0	5/27/2016 8:43 PM
6	1	5/26/2016 11:47 PM
7	1	5/25/2016 10:06 PM
8	1	5/23/2016 8:14 PM
9	1	5/23/2016 4:42 PM
10	0	5/23/2016 12:16 PM
11	0	5/18/2016 3:45 PM
12	1	5/11/2016 11:15 AM
<b>#</b>	<b>0 - 5 years old</b>	<b>Date</b>
1	1	5/30/2016 10:48 AM
2	1	5/27/2016 9:09 PM
3	0	5/27/2016 8:43 PM
4	2	5/25/2016 10:06 PM
5	2	5/23/2016 4:42 PM
6	0	5/23/2016 12:16 PM
7	0	5/18/2016 3:45 PM
<b>#</b>	<b>Number of persons above with special needs</b>	<b>Date</b>
1	2	5/30/2016 10:37 AM
2	1	5/29/2016 2:48 PM
3	1	5/29/2016 9:53 AM
4	1	5/29/2016 9:05 AM
5	0	5/27/2016 8:43 PM
6	0	5/26/2016 9:59 PM
7	0	5/23/2016 12:16 PM
8	0	5/22/2016 6:03 PM
9	0	5/22/2016 4:59 PM
10	0	5/22/2016 12:55 PM
11	0	5/18/2016 3:45 PM
12	0	5/17/2016 2:14 PM
<b>#</b>	<b>Number of live-in carers listed above</b>	<b>Date</b>
1	1	5/31/2016 8:01 PM
2	1	5/30/2016 10:37 AM
3	2	5/29/2016 2:48 PM
4	1	5/29/2016 9:05 AM
5	0	5/27/2016 8:43 PM
6	0	5/26/2016 9:59 PM
7	0	5/23/2016 12:16 PM
8	0	5/22/2016 6:03 PM
9	0	5/22/2016 4:59 PM
10	0	5/22/2016 12:55 PM

11	1	5/19/2016 6:47 PM
12	0	5/18/2016 3:45 PM
13	0	5/17/2016 2:14 PM

### Q9 Please tick which of the following best describes your house

Answered: 135 Skipped: 3



Answer Choices	Responses
Detached	55.56% 75
Bungalow	18.52% 25
Semi-detached	20.00% 27
Terraced	5.93% 8
Flat	0.00% 0
Annex/other	0.00% 0
<b>Total</b>	<b>135</b>

## Q10 How many bedrooms does your house have?

Answered: 135 Skipped: 3

#	Responses	Date
1	4	5/31/2016 8:01 PM
2	3	5/31/2016 7:54 PM
3	4	5/31/2016 7:49 PM
4	2	5/31/2016 6:56 PM
5	3	5/31/2016 6:52 PM
6	3	5/31/2016 6:47 PM
7	4	5/31/2016 6:43 PM
8	2	5/31/2016 6:38 PM
9	4	5/31/2016 6:32 PM
10	4	5/31/2016 6:25 PM
11	4	5/31/2016 6:20 PM
12	4	5/31/2016 6:14 PM
13	3	5/31/2016 6:14 PM
14	4	5/31/2016 6:06 PM
15	6	5/31/2016 6:04 PM
16	4	5/31/2016 5:59 PM
17	4	5/31/2016 5:51 PM
18	3	5/31/2016 5:46 PM
19	1	5/31/2016 5:24 PM
20	3	5/31/2016 5:20 PM
21	2	5/31/2016 5:16 PM
22	3	5/31/2016 5:12 PM
23	4	5/30/2016 4:17 PM
24	3	5/30/2016 11:09 AM
25	6	5/30/2016 10:59 AM
26	3	5/30/2016 10:55 AM
27	4	5/30/2016 10:48 AM
28	3	5/30/2016 10:43 AM
29	4	5/30/2016 10:37 AM
30	5	5/30/2016 10:33 AM
31	4	5/29/2016 6:40 PM
32	3	5/29/2016 6:33 PM
33	3	5/29/2016 6:25 PM
34	3	5/29/2016 6:21 PM
35	3	5/29/2016 6:15 PM
36	3	5/29/2016 6:08 PM
37	2	5/29/2016 3:27 PM

38	3	5/29/2016 3:20 PM
39	2	5/29/2016 3:13 PM
40	3	5/29/2016 3:09 PM
41	3	5/29/2016 3:05 PM
42	4	5/29/2016 2:57 PM
43	9	5/29/2016 2:52 PM
44	4	5/29/2016 2:48 PM
45	3	5/29/2016 10:16 AM
46	3	5/29/2016 10:03 AM
47	2	5/29/2016 9:58 AM
48	2	5/29/2016 9:53 AM
49	3	5/29/2016 9:44 AM
50	5	5/29/2016 9:30 AM
51	4	5/29/2016 9:05 AM
52	3	5/28/2016 6:57 PM
53	4	5/28/2016 4:29 PM
54	4	5/28/2016 3:02 PM
55	4	5/28/2016 12:56 PM
56	4	5/28/2016 12:32 PM
57	3	5/28/2016 11:56 AM
58	2	5/27/2016 11:11 PM
59	5	5/27/2016 9:09 PM
60	4	5/27/2016 9:03 PM
61	4	5/27/2016 8:56 PM
62	5	5/27/2016 8:43 PM
63	3	5/27/2016 6:58 PM
64	3	5/27/2016 4:05 PM
65	3	5/27/2016 3:15 PM
66	2	5/27/2016 10:37 AM
67	4	5/26/2016 11:47 PM
68	2	5/26/2016 10:36 PM
69	3	5/26/2016 9:59 PM
70	3	5/26/2016 5:54 PM
71	4	5/26/2016 7:45 AM
72	2	5/25/2016 10:06 PM
73	3	5/25/2016 7:32 PM
74	4	5/25/2016 1:46 PM
75	4	5/25/2016 1:13 PM
76	4	5/25/2016 11:36 AM
77	3	5/25/2016 10:37 AM
78	4	5/24/2016 6:54 PM
79	3	5/24/2016 12:24 PM
80	4	5/24/2016 8:58 AM
81	4	5/23/2016 8:14 PM

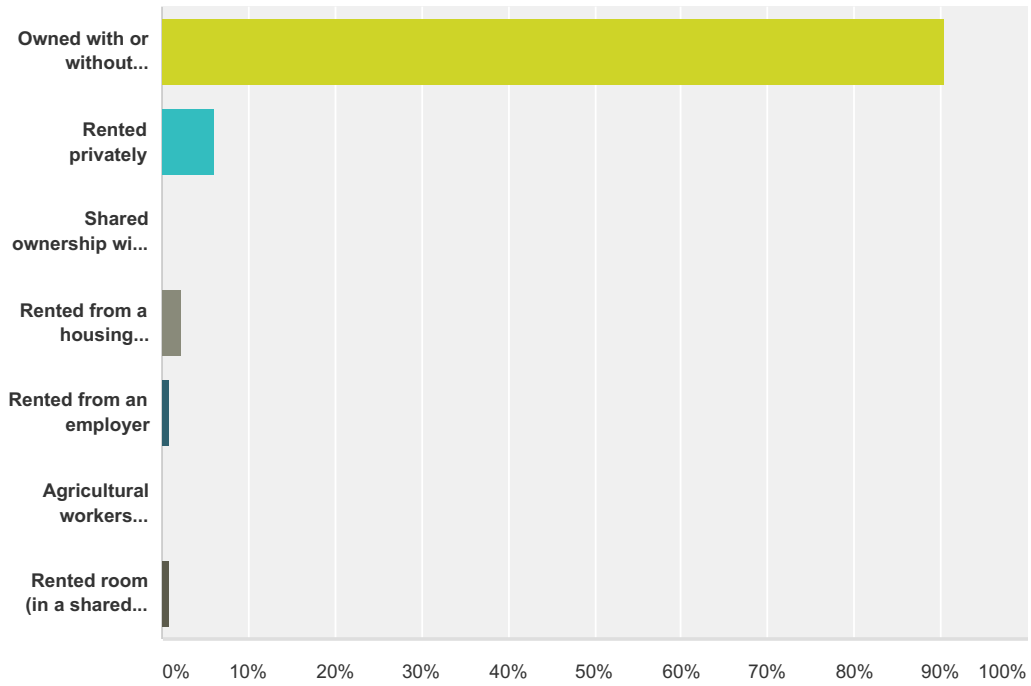
82	3	5/23/2016 4:46 PM
83	3	5/23/2016 4:42 PM
84	2	5/23/2016 4:33 PM
85	4	5/23/2016 4:25 PM
86	2	5/23/2016 4:15 PM
87	6	5/23/2016 4:06 PM
88	1	5/23/2016 4:01 PM
89	3	5/23/2016 3:33 PM
90	3	5/23/2016 3:25 PM
91	2	5/23/2016 3:18 PM
92	4	5/23/2016 3:07 PM
93	4	5/23/2016 12:16 PM
94	5	5/22/2016 6:03 PM
95	2	5/22/2016 4:59 PM
96	4	5/22/2016 12:55 PM
97	3	5/21/2016 6:19 PM
98	3	5/21/2016 3:54 PM
99	4	5/20/2016 3:45 PM
100	4	5/20/2016 3:22 PM
101	3	5/20/2016 3:13 PM
102	1	5/20/2016 3:06 PM
103	5	5/20/2016 2:59 PM
104	3	5/20/2016 2:46 PM
105	3	5/20/2016 2:37 PM
106	2	5/19/2016 7:51 PM
107	3	5/19/2016 7:44 PM
108	3	5/19/2016 7:35 PM
109	2	5/19/2016 6:47 PM
110	3	5/19/2016 6:37 PM
111	4	5/19/2016 6:29 PM
112	2	5/19/2016 6:19 PM
113	3	5/19/2016 6:08 PM
114	4	5/19/2016 5:58 PM
115	1	5/19/2016 5:34 PM
116	3	5/19/2016 11:43 AM
117	3	5/18/2016 9:35 PM
118	3	5/18/2016 9:03 PM
119	3	5/18/2016 7:24 PM
120	4	5/18/2016 3:45 PM
121	3	5/18/2016 9:48 AM
122	4	5/17/2016 3:43 PM
123	4	5/17/2016 2:58 PM
124	4	5/17/2016 2:14 PM
125	4	5/16/2016 5:15 PM



126	3	5/16/2016 3:30 PM
127	4	5/16/2016 1:00 PM
128	3	5/16/2016 10:55 AM
129	4	5/14/2016 8:43 AM
130	3	5/13/2016 12:58 PM
131	3	5/12/2016 9:13 PM
132	3	5/12/2016 9:11 AM
133	4	5/12/2016 6:01 AM
134	4	5/11/2016 11:15 AM
135	2	5/10/2016 4:30 PM

### Q11 Which of the following best describes the status of your home? (Tick one box only)

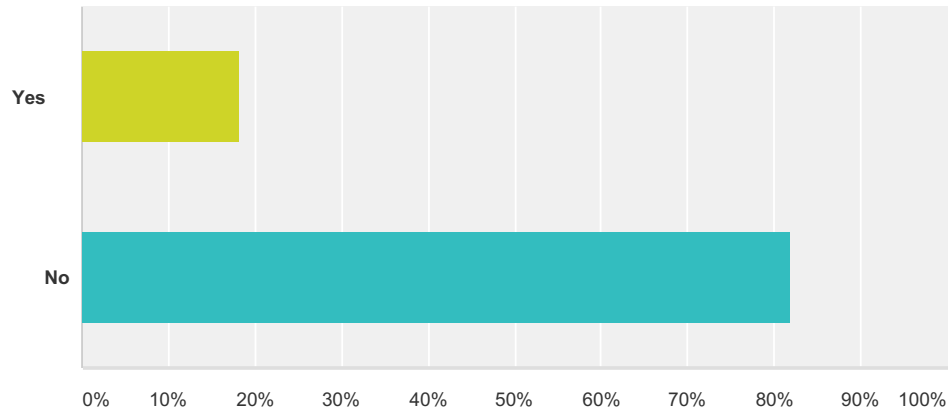
Answered: 134 Skipped: 4



Answer Choices	Responses
Owned with or without mortgage	90.30% 121
Rented privately	5.97% 8
Shared ownership with a housing association	0.00% 0
Rented from a housing association	2.24% 3
Rented from an employer	0.75% 1
Agricultural workers dwelling	0.00% 0
Rented room (in a shared house)	0.75% 1
<b>Total</b>	<b>134</b>

### Q12 Are you or members of your family likely to be looking to move within the village in the foreseeable future?

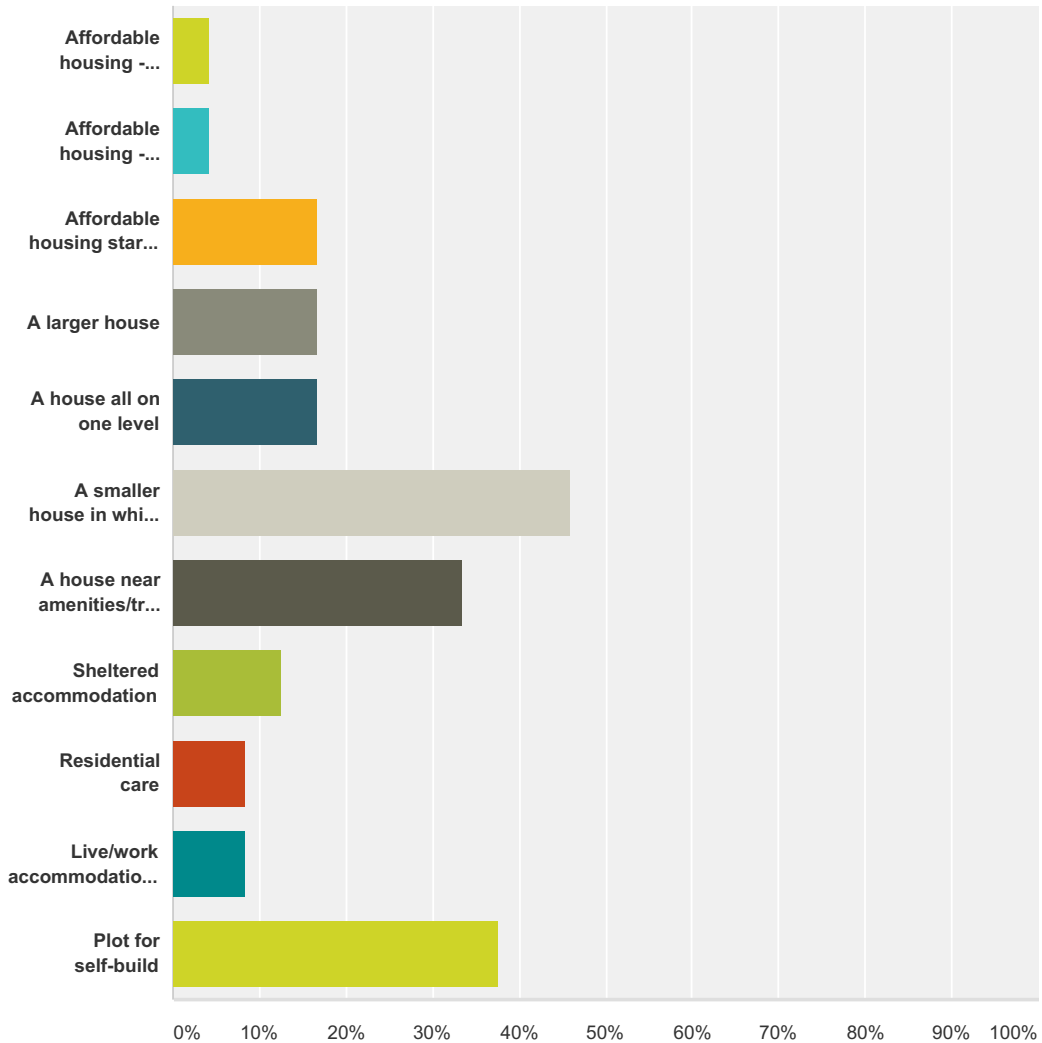
Answered: 132 Skipped: 6



Answer Choices	Responses
Yes	18.18% 24
No	81.82% 108
<b>Total</b>	<b>132</b>

### Q13 Which of the following best describes your housing need? (Tick all that apply)

Answered: 24 Skipped: 114

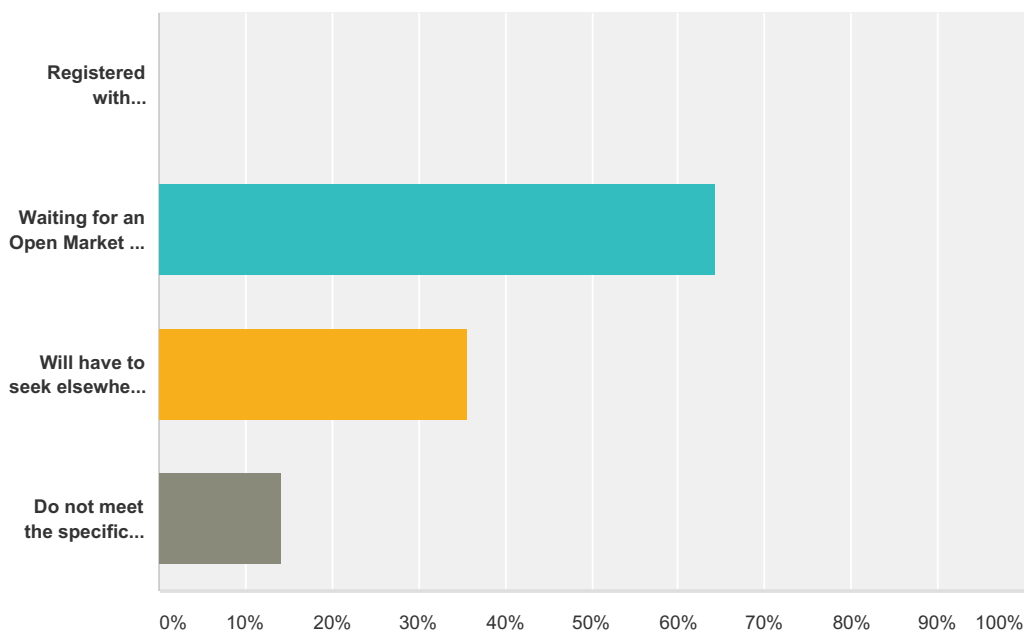


Answer Choices	Responses
Affordable housing - rented	4.17% 1
Affordable housing - shared (to part buy and part rent)	4.17% 1
Affordable housing starter home (to buy)	16.67% 4
A larger house	16.67% 4
A house all on one level	16.67% 4
A smaller house in which to downsize	45.83% 11
A house near amenities/transport	33.33% 8
Sheltered accommodation	12.50% 3
Residential care	8.33% 2
Live/work accommodation with mixed use for housing and employment	8.33% 2
Plot for self-build	37.50% 9
<b>Total Respondents: 24</b>	



### Q14 If you are looking for a house, which of the following applies to you?

Answered: 14 Skipped: 124

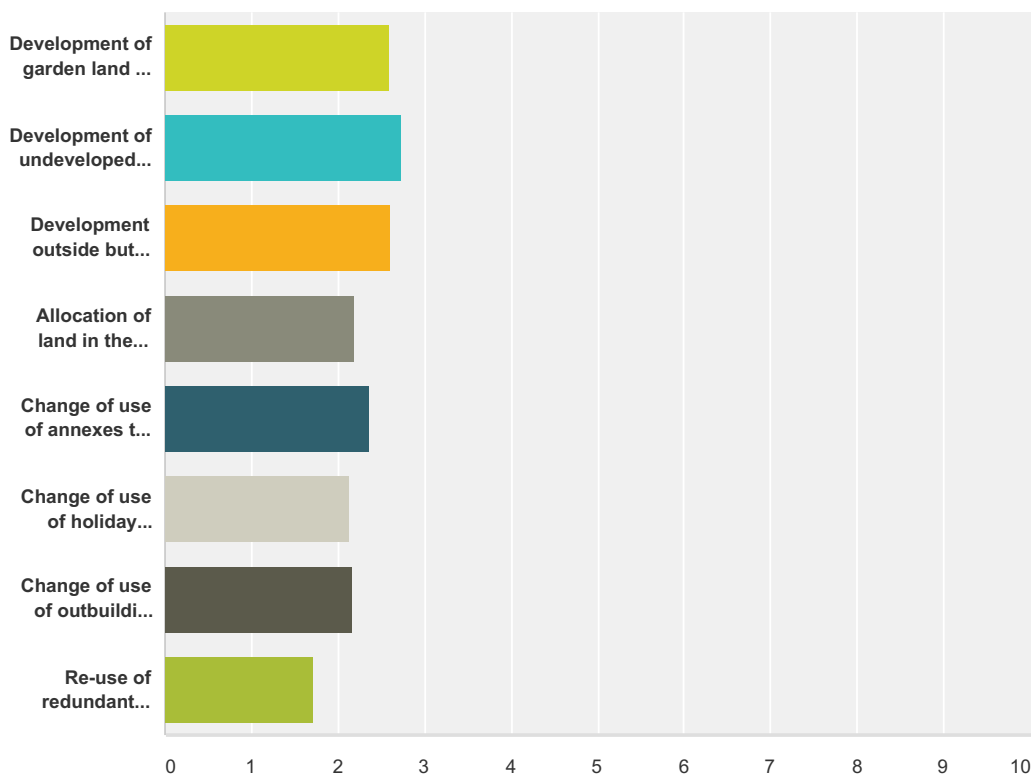


Answer Choices	Responses
Registered with DorsetHomeChoice	0.00% 0
Waiting for an Open Market or Affordable house in Fontmell Magna Civil Parish	64.29% 9
Will have to seek elsewhere as nothing available in FM	35.71% 5
Do not meet the specific criteria for DorestHomeChoice	14.29% 2
<b>Total Respondents: 14</b>	

#	Any other circumstance:	Date
1	Not looking yet, unsure of the future.	5/31/2016 8:01 PM
2	Not looking - yet!	5/31/2016 6:25 PM
3	Self build continues to give the diversification of village	5/29/2016 10:03 AM
4	Waiting for a new house in FM, parking is an issue on West Street.	5/29/2016 9:30 AM
5	Eventually buy a smaller house in FM as age takes its toll!	5/27/2016 8:43 PM
6	Need first time buyers type property for next generation. Child will qualify for affordable housing or help to buy.	5/26/2016 7:45 AM
7	My house is now too large for my needs but I want to stay in the community	5/24/2016 6:54 PM
8	I'd move to a good quality retirement complex in or around the parish	5/20/2016 3:45 PM
9	want to move to a bigger town/city	5/19/2016 6:08 PM

**Q15 Turning to the types of sites where any housing will be located, it is important to realise that some housing will have to be built on greenfield sites, especially if Affordable Housing is to be provided in the future. In general terms, do you agree with the provision of housing in the following locations?**

Answered: 134 Skipped: 4



	Strongly agree	Agree	Not sure	Disagree	Strongly disagree	Total	Weighted Average
Development of garden land for one or a small number of properties within the village settlement boundary (See MAP 4)	7.52% 10	56.39% 75	12.78% 17	15.79% 21	7.52% 10	133	2.59
Development of undeveloped gaps, such as paddock land, for one or a small number of properties within the settlement boundary (MAP 4)	12.21% 16	43.51% 57	12.98% 17	20.61% 27	10.69% 14	131	2.74
Development outside but close to settlement boundary (MAP 4)	13.08% 17	44.62% 58	21.54% 28	8.46% 11	12.31% 16	130	2.62
Allocation of land in the smaller settlements, eg. Bedchester, Hartgrove, to provide modest growth in other parts of Parish	20.45% 27	56.82% 75	11.36% 15	6.06% 8	5.30% 7	132	2.19
Change of use of annexes to separate dwellings	13.18% 17	54.26% 70	19.38% 25	9.30% 12	3.88% 5	129	2.36
Change of use of holiday properties to separate dwellings	25.19% 33	50.38% 66	13.74% 18	8.40% 11	2.29% 3	131	2.12
Change of use of outbuildings to separate dwellings	21.05% 28	54.14% 72	14.29% 19	6.77% 9	3.76% 5	133	2.18
Re-use of redundant buildings for housing	40.60% 54	50.38% 67	6.77% 9	1.50% 2	0.75% 1	133	1.71

#	Other comments:	Date
1	Housing must be related to jobs.	5/31/2016 5:51 PM
2	Consider a total embargo should be imposed on multiple development housing until and unless medical and schooling facilities are expanded.	5/31/2016 5:12 PM
3	No development of second homes - full time only.	5/29/2016 6:33 PM
4	Developments in AONB should be strongly discouraged.	5/29/2016 3:20 PM
5	(1) The school might be relocated to the field opposite to the village hall - with a very small development of the present school site. This would ease the parking problem in relation to the school. (2) A small development (marked on map - field opposite to the Hatchery) with access to the A350 south of the boundary/ Home Farm.	5/29/2016 10:16 AM
6	Traffic issues west of A350 prevent development west of A350.	5/29/2016 9:30 AM
7	If new homes are built in the village measures should be considered to avoid them being bought as second/holiday homes	5/28/2016 4:29 PM
8	Any additional development must be to the WEST of the A350 for access to the shop, pub, church, school, village hall and surgery. The A350 is a busy main road and DCC Highways have made it clear there are NO suitable sites within the village to allow for a 'pedestrian crossing'	5/28/2016 12:56 PM
9	No development should be allowed where increased traffic on Mill Street would result. I believe that any development should take place between Sutton Waldron and Fontmell Magna with a supporting road joining the A350 and West Street providing access to the surgery, village hall and school as shown on the map. Individual houses or a small estate would then be viable.	5/27/2016 8:56 PM
10	The school needs more housing locally to survive as does the shop, church and pub	5/27/2016 8:43 PM
11	Re-use of former agricultural buildings should be encouraged	5/26/2016 9:59 PM
12	Settlement Boundary should be enlarged only if landowners accept 40% affordable housing regardless of number of properties. Redundant farms should not be demolished but converted to employment units. Development Hartgrove and Bedchester should be reserved for local need only. Outbuildings should not be separated from original dwellings unless for affordable housing. Land for plots should be available to buy long leasehold at a discount and ground rent charged to make up the difference over time. Housing association properties should not be sold off in rural areas.	5/26/2016 7:45 AM
13	All of the above needs to be considered carefully with particular regard to issues of traffic flow/volume/parking of vehicles	5/24/2016 6:54 PM
14	What is the definition of ' small number ' of houses ?	5/24/2016 8:58 AM
15	The redundancy houses owned by non dwelling people should be abolished	5/23/2016 4:33 PM
16	avoid areas liable to flooding and those which would cause traffic congestion	5/23/2016 3:18 PM
17	The style and layout of any new build matters more than where it is situated as long as it does impose on existing structures	5/20/2016 3:45 PM
18	'garden land for ONE (item 1 above)	5/19/2016 7:35 PM
19	The infrastructure of the village would be unable to support any further development.i.e. the school, the shop and post office	5/19/2016 6:47 PM
20	affordable housing is an absolute priority otherwise the village will die	5/19/2016 6:37 PM
21	this needs to thought about as we have poor transport for public use in this area. If you are on a low income a car is not always possible.	5/19/2016 6:08 PM
22	The area to the south of Home Farm beside the A350 seems well suited for development which keeps the character of the village as a 'ribbon' development in tact.	5/18/2016 7:24 PM
23	greenfield sites only to be built on as last resort.	5/18/2016 9:48 AM
24	Focus on the area south of FM along the 350.	5/17/2016 3:43 PM
25	It would be preferable to identify brownfield sites and redundant farm buildings to create a small housing scheme.	5/16/2016 1:00 PM
26	Re-locate the school to the field opposite the Village Hall; this would enable good parking facilities to be provided for the school and central village development.	5/16/2016 10:55 AM
27	Planning constraints restrict the use of buildings already in situ- ie.disused chapel in Bedchester	5/10/2016 4:30 PM



### Q16 Please enter the number of people over 18 in your household in these categories where appropriate

Answered: 133 Skipped: 5

Answer Choices	Responses
Employed	36.09% 48
Self-employed - not employing anyone	24.81% 33
Self-employed - employing other people	7.52% 10
In an apprenticeship or Government Training Scheme	2.26% 3
In full-time education	14.29% 19
In part-time education	3.76% 5
Housewife or Househusband	6.77% 9
Retired	59.40% 79
Permanently sick/disabled	5.26% 7
Carer	3.76% 5
Unemployed	3.76% 5

#	Employed	Date
1	1.5	5/31/2016 8:02 PM
2	1	5/31/2016 7:50 PM
3	2	5/31/2016 6:57 PM
4	2	5/31/2016 6:44 PM
5	1	5/31/2016 6:38 PM
6	1	5/31/2016 6:32 PM
7	1	5/31/2016 6:25 PM
8	2	5/31/2016 6:15 PM
9	2	5/31/2016 6:07 PM
10	1	5/31/2016 6:05 PM
11	1	5/30/2016 10:51 AM
12	1	5/30/2016 10:38 AM
13	2	5/30/2016 10:33 AM
14	1	5/29/2016 6:33 PM
15	1	5/29/2016 2:58 PM
16	1	5/29/2016 2:53 PM
17	2	5/29/2016 2:49 PM
18	4	5/29/2016 9:32 AM
19	2	5/28/2016 6:59 PM
20	1	5/28/2016 3:04 PM
21	1	5/27/2016 9:10 PM
22	2	5/27/2016 9:04 PM
23	2	5/27/2016 3:16 PM

24	1	5/26/2016 10:04 PM
25	1	5/26/2016 7:51 AM
26	3	5/25/2016 1:48 PM
27	1	5/25/2016 1:14 PM
28	1	5/23/2016 4:43 PM
29	1	5/23/2016 4:19 PM
30	1	5/23/2016 3:34 PM
31	1 son living away	5/23/2016 3:10 PM
32	0	5/23/2016 12:17 PM
33	1	5/22/2016 5:01 PM
34	1	5/21/2016 6:21 PM
35	1	5/20/2016 3:51 PM
36	2	5/20/2016 2:48 PM
37	2	5/19/2016 7:52 PM
38	2	5/19/2016 7:45 PM
39	2	5/19/2016 6:38 PM
40	1	5/19/2016 6:21 PM
41	3	5/19/2016 6:10 PM
42	1	5/18/2016 7:24 PM
43	0	5/18/2016 3:47 PM
44	0	5/17/2016 9:22 PM
45	1	5/16/2016 5:16 PM
46	1	5/16/2016 3:30 PM
47	1	5/13/2016 1:10 PM
48	1	5/11/2016 11:17 AM
<b>#</b>	<b>Self-employed - not employing anyone</b>	<b>Date</b>
1	1	5/31/2016 6:48 PM
2	1	5/31/2016 6:38 PM
3	1	5/31/2016 5:52 PM
4	1	5/31/2016 5:21 PM
5	1	5/30/2016 4:18 PM
6	2	5/30/2016 11:00 AM
7	2	5/30/2016 10:51 AM
8	1	5/29/2016 6:40 PM
9	0.5	5/29/2016 6:26 PM
10	1	5/29/2016 6:21 PM
11	1	5/29/2016 9:59 AM
12	3	5/29/2016 9:32 AM
13	one	5/27/2016 11:13 PM
14	Already filled in by my wife	5/27/2016 9:35 PM
15	1	5/27/2016 9:10 PM
16	two	5/27/2016 4:05 PM
17	1	5/26/2016 11:51 PM
18	2	5/25/2016 10:10 PM

19	1	5/24/2016 6:57 PM
20	2	5/23/2016 8:15 PM
21	1	5/23/2016 4:19 PM
22	1 son living away	5/23/2016 3:10 PM
23	0	5/23/2016 12:17 PM
24	2	5/22/2016 6:06 PM
25	1	5/22/2016 5:01 PM
26	1	5/22/2016 12:58 PM
27	1	5/20/2016 3:06 PM
28	0	5/18/2016 3:47 PM
29	0	5/17/2016 9:22 PM
30	1	5/17/2016 3:48 PM
31	2	5/16/2016 1:03 PM
32	2	5/13/2016 1:10 PM
33	1	5/10/2016 4:32 PM
<b>#</b>	<b>Self-employed - employing other people</b>	<b>Date</b>
1	2	5/31/2016 6:21 PM
2	2	5/31/2016 6:15 PM
3	2	5/29/2016 10:04 AM
4	1	5/29/2016 9:55 AM
5	1	5/26/2016 7:51 AM
6	1	5/25/2016 1:14 PM
7	0	5/23/2016 12:17 PM
8	0	5/18/2016 3:47 PM
9	0	5/17/2016 9:22 PM
10	2	5/12/2016 6:05 AM
<b>#</b>	<b>In an apprenticeship or Government Training Scheme</b>	<b>Date</b>
1	0	5/23/2016 12:17 PM
2	0	5/18/2016 3:47 PM
3	0	5/17/2016 9:22 PM
<b>#</b>	<b>In full-time education</b>	<b>Date</b>
1	1	5/31/2016 6:07 PM
2	1	5/31/2016 6:00 PM
3	1	5/30/2016 11:00 AM
4	1	5/29/2016 2:58 PM
5	2	5/27/2016 9:10 PM
6	1	5/26/2016 10:04 PM
7	1	5/26/2016 7:51 AM
8	1	5/25/2016 1:48 PM
9	2	5/25/2016 1:14 PM
10	1	5/24/2016 6:57 PM
11	3	5/23/2016 8:15 PM
12	1	5/23/2016 3:34 PM
13	0	5/23/2016 12:17 PM

14	1	5/19/2016 7:52 PM
15	2	5/19/2016 6:10 PM
16	1	5/18/2016 7:24 PM
17	0	5/18/2016 3:47 PM
18	0	5/17/2016 9:22 PM
19	2	5/12/2016 6:05 AM
<b>#</b>	<b>In part-time education</b>	<b>Date</b>
1	0	5/23/2016 12:17 PM
2	1	5/20/2016 3:51 PM
3	1	5/19/2016 7:45 PM
4	0	5/18/2016 3:47 PM
5	0	5/17/2016 9:22 PM
<b>#</b>	<b>Housewife or Househusband</b>	<b>Date</b>
1	1	5/31/2016 6:48 PM
2	1	5/29/2016 2:53 PM
3	1	5/29/2016 9:32 AM
4	2	5/25/2016 7:33 PM
5	1	5/23/2016 4:43 PM
6	0	5/23/2016 12:17 PM
7	0	5/18/2016 3:47 PM
8	0	5/17/2016 9:22 PM
9	1	5/17/2016 2:19 PM
<b>#</b>	<b>Retired</b>	<b>Date</b>
1	1	5/31/2016 8:02 PM
2	2	5/31/2016 7:55 PM
3	1	5/31/2016 7:50 PM
4	1	5/31/2016 6:57 PM
5	1	5/31/2016 6:53 PM
6	1	5/31/2016 6:32 PM
7	1	5/31/2016 6:25 PM
8	1	5/31/2016 6:05 PM
9	2	5/31/2016 6:00 PM
10	2	5/31/2016 5:52 PM
11	2	5/31/2016 5:47 PM
12	2	5/31/2016 5:24 PM
13	1	5/31/2016 5:17 PM
14	2	5/31/2016 5:13 PM
15	1	5/30/2016 4:18 PM
16	2	5/30/2016 11:10 AM
17	2	5/30/2016 10:56 AM
18	2	5/30/2016 10:43 AM
19	2	5/30/2016 10:38 AM
20	1	5/29/2016 6:40 PM
21	1	5/29/2016 6:33 PM

22	0.5	5/29/2016 6:26 PM
23	1	5/29/2016 6:21 PM
24	2	5/29/2016 6:09 PM
25	1	5/29/2016 3:27 PM
26	2	5/29/2016 3:22 PM
27	1	5/29/2016 3:13 PM
28	2	5/29/2016 3:09 PM
29	2	5/29/2016 3:05 PM
30	1	5/29/2016 2:49 PM
31	2	5/29/2016 10:17 AM
32	1	5/29/2016 9:45 AM
33	2	5/29/2016 9:07 AM
34	2	5/28/2016 4:31 PM
35	2	5/28/2016 1:01 PM
36	2	5/28/2016 12:34 PM
37	2	5/28/2016 11:56 AM
38	1	5/27/2016 9:10 PM
39	2	5/27/2016 8:57 PM
40	2	5/27/2016 8:38 PM
41	2	5/27/2016 6:59 PM
42	Two	5/26/2016 10:37 PM
43	2	5/26/2016 5:56 PM
44	2	5/25/2016 7:33 PM
45	2	5/25/2016 11:36 AM
46	1	5/25/2016 10:39 AM
47	2	5/24/2016 12:26 PM
48	2	5/24/2016 9:01 AM
49	1	5/23/2016 4:47 PM
50	1	5/23/2016 4:35 PM
51	married couple 2	5/23/2016 4:26 PM
52	2	5/23/2016 4:06 PM
53	2	5/23/2016 4:01 PM
54	1	5/23/2016 3:34 PM
55	2	5/23/2016 3:26 PM
56	2	5/23/2016 3:20 PM
57	2	5/23/2016 12:17 PM
58	1	5/22/2016 12:58 PM
59	2	5/21/2016 3:57 PM
60	2	5/20/2016 3:51 PM
61	1	5/20/2016 3:23 PM
62	2	5/20/2016 3:14 PM
63	2	5/20/2016 2:59 PM
64	2	5/20/2016 2:38 PM
65	1	5/19/2016 7:36 PM

66	2	5/19/2016 5:59 PM
67	2	5/19/2016 11:45 AM
68	2	5/18/2016 9:36 PM
69	2	5/18/2016 9:03 PM
70	1	5/18/2016 3:47 PM
71	2	5/18/2016 9:49 AM
72	2	5/17/2016 9:22 PM
73	1	5/17/2016 3:48 PM
74	1	5/17/2016 3:00 PM
75	1	5/17/2016 2:19 PM
76	1	5/16/2016 5:16 PM
77	2	5/16/2016 11:04 AM
78	yes	5/14/2016 8:44 AM
79	2	5/12/2016 9:13 AM
<b>#</b>	<b>Permanently sick/disabled</b>	<b>Date</b>
1	1	5/30/2016 10:38 AM
2	1	5/29/2016 2:49 PM
3	0	5/23/2016 12:17 PM
4	1	5/19/2016 6:49 PM
5	1, have had 2 strokes	5/19/2016 6:30 PM
6	0	5/18/2016 3:47 PM
7	0	5/17/2016 9:22 PM
<b>#</b>	<b>Carer</b>	<b>Date</b>
1	0.5	5/31/2016 8:02 PM
2	0	5/23/2016 12:17 PM
3	1	5/19/2016 6:49 PM
4	0	5/18/2016 3:47 PM
5	0	5/17/2016 9:22 PM
<b>#</b>	<b>Unemployed</b>	<b>Date</b>
1	1	5/29/2016 2:58 PM
2	0	5/23/2016 12:17 PM
3	0	5/18/2016 3:47 PM
4	0	5/17/2016 9:22 PM
5	yes	5/14/2016 8:44 AM

**Q17 How many people in your household work in the following places? Please enter a number in the relevant boxes**

Answered: 76 Skipped: 62

Answer Choices	Responses
At home	50.00% 38
Within the Civil Parish	11.84% 9
Within ten miles from home	34.21% 26
Between ten and thirty miles from home	22.37% 17
Over thirty miles from home	23.68% 18

#	At home	Date
1	1	5/31/2016 8:02 PM
2	1	5/31/2016 6:48 PM
3	2	5/31/2016 6:44 PM
4	2	5/31/2016 6:21 PM
5	2	5/31/2016 6:15 PM
6	1	5/31/2016 6:07 PM
7	1	5/31/2016 5:21 PM
8	1	5/30/2016 4:18 PM
9	2	5/30/2016 11:00 AM
10	1	5/30/2016 10:51 AM
11	1	5/29/2016 6:40 PM
12	1	5/29/2016 6:26 PM
13	.5	5/29/2016 2:58 PM
14	2	5/29/2016 10:04 AM
15	1	5/29/2016 9:59 AM
16	2	5/29/2016 9:55 AM
17	1	5/29/2016 9:32 AM
18	one	5/27/2016 11:13 PM
19	one	5/27/2016 4:05 PM
20	1	5/26/2016 7:51 AM
21	1	5/25/2016 10:10 PM
22	1	5/25/2016 1:14 PM
23	1	5/25/2016 11:36 AM
24	1	5/23/2016 8:15 PM
25	1	5/23/2016 4:35 PM
26	1	5/23/2016 4:19 PM
27	1from home and then at clients	5/23/2016 3:10 PM
28	0	5/23/2016 12:17 PM
29	1	5/22/2016 6:06 PM
30	1	5/22/2016 5:01 PM

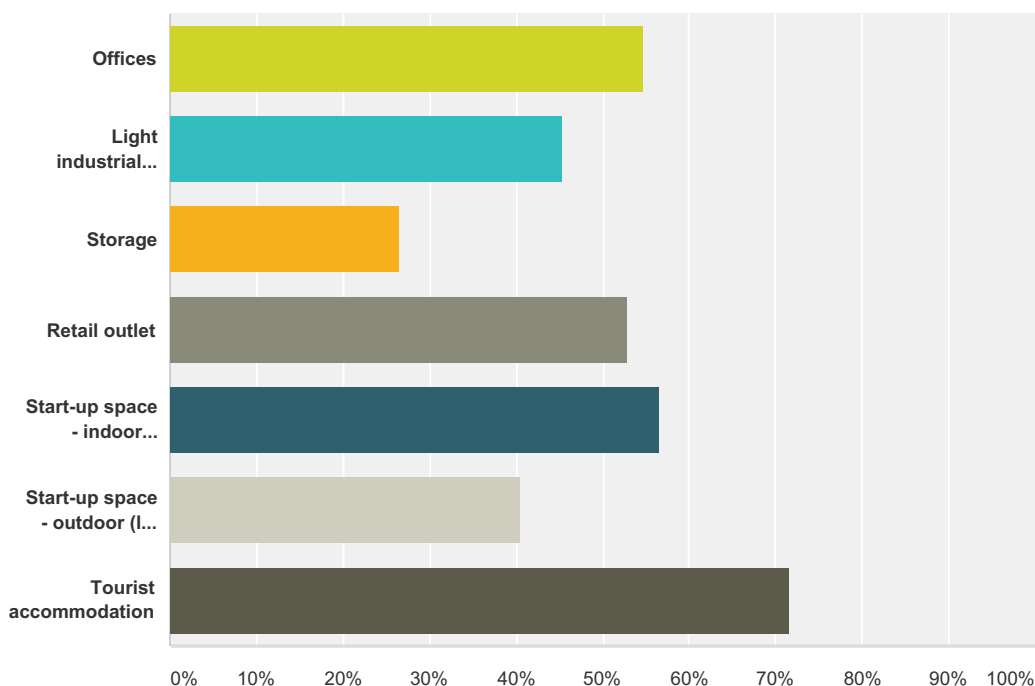
31	1	5/21/2016 6:21 PM
32	1	5/19/2016 6:49 PM
33	0	5/17/2016 9:22 PM
34	1	5/17/2016 3:48 PM
35	2	5/16/2016 1:03 PM
36	2	5/13/2016 1:10 PM
37	2	5/12/2016 6:05 AM
38	1	5/10/2016 4:32 PM
<b>#</b>	<b>Within the Civil Parish</b>	<b>Date</b>
1	2	5/31/2016 6:15 PM
2	2	5/30/2016 10:51 AM
3	1	5/29/2016 6:21 PM
4	0	5/23/2016 12:17 PM
5	1	5/19/2016 6:21 PM
6	1	5/19/2016 6:10 PM
7	1	5/19/2016 5:36 PM
8	0	5/17/2016 9:22 PM
9	1	5/13/2016 1:10 PM
<b>#</b>	<b>Within ten miles from home</b>	<b>Date</b>
1	2	5/31/2016 8:02 PM
2	1	5/31/2016 7:50 PM
3	2	5/31/2016 6:57 PM
4	1	5/31/2016 6:32 PM
5	1	5/31/2016 6:25 PM
6	2	5/30/2016 10:33 AM
7	1	5/29/2016 6:33 PM
8	2	5/29/2016 2:49 PM
9	1	5/28/2016 6:59 PM
10	2	5/27/2016 9:10 PM
11	1	5/25/2016 1:48 PM
12	1	5/24/2016 6:57 PM
13	1	5/23/2016 8:15 PM
14	1	5/23/2016 4:43 PM
15	1	5/23/2016 3:34 PM
16	1	5/23/2016 3:10 PM
17	0	5/23/2016 12:17 PM
18	1	5/22/2016 5:01 PM
19	1	5/22/2016 12:58 PM
20	2	5/19/2016 7:52 PM
21	1	5/19/2016 7:45 PM
22	2	5/19/2016 6:38 PM
23	2	5/19/2016 6:10 PM
24	1	5/19/2016 5:36 PM
25	0	5/17/2016 9:22 PM



26	1	5/11/2016 11:17 AM
<b>#</b>	<b>Between ten and thirty miles from home</b>	<b>Date</b>
1	1	5/31/2016 8:02 PM
2	2	5/31/2016 6:38 PM
3	1	5/31/2016 5:52 PM
4	1	5/28/2016 6:59 PM
5	1	5/27/2016 9:04 PM
6	2	5/27/2016 3:16 PM
7	1	5/26/2016 11:51 PM
8	2	5/26/2016 10:04 PM
9	2	5/26/2016 7:51 AM
10	1	5/25/2016 1:14 PM
11	1	5/23/2016 4:19 PM
12	0	5/23/2016 12:17 PM
13	1	5/20/2016 3:51 PM
14	2	5/20/2016 2:48 PM
15	1	5/18/2016 7:24 PM
16	0	5/17/2016 9:22 PM
17	1	5/16/2016 5:16 PM
<b>#</b>	<b>Over thirty miles from home</b>	<b>Date</b>
1	1	5/31/2016 6:07 PM
2	1	5/31/2016 6:05 PM
3	1	5/31/2016 6:00 PM
4	.5	5/29/2016 2:58 PM
5	1	5/29/2016 2:53 PM
6	3	5/29/2016 9:32 AM
7	1	5/28/2016 3:04 PM
8	1	5/27/2016 9:04 PM
9	one	5/27/2016 4:05 PM
10	1	5/25/2016 10:10 PM
11	2	5/25/2016 1:48 PM
12	2 sons living in London	5/23/2016 3:10 PM
13	0	5/23/2016 12:17 PM
14	1	5/22/2016 6:06 PM
15	1	5/19/2016 7:45 PM
16	0	5/17/2016 9:22 PM
17	1	5/16/2016 3:30 PM
18	1	5/10/2016 4:32 PM

### Q18 Do you support the limited provision of any of the following to provide employment in the village? Please tick all that apply

Answered: 106 Skipped: 32



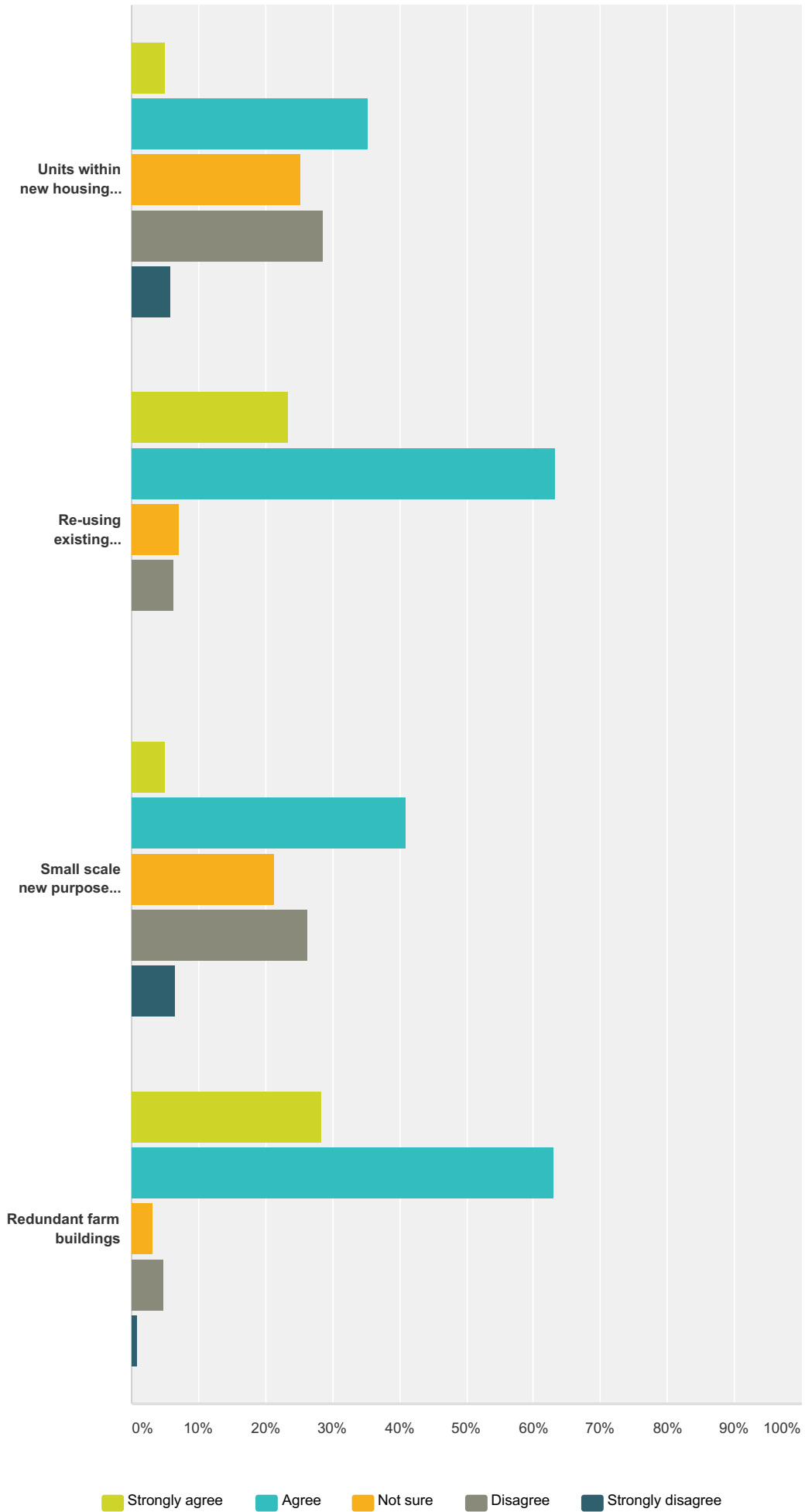
Answer Choices	Responses
Offices	54.72% 58
Light industrial units	45.28% 48
Storage	26.42% 28
Retail outlet	52.83% 56
Start-up space - indoor (building use)	56.60% 60
Start-up space - outdoor (land use)	40.57% 43
Tourist accommodation	71.70% 76
<b>Total Respondents: 106</b>	

#	Other (please specify)	Date
1	Change redundant farm buildings to light industrial units.	5/30/2016 10:56 AM
2	All the above but only in appropriately sized and designed buildings.	5/29/2016 3:22 PM
3	We already have a retail outlet!	5/29/2016 10:17 AM
4	Poor broadband speeds and mobile phone signal hampers this option	5/28/2016 6:59 PM
5	When considering ANY additional provision for employment it is vital that the present extremely poor road infrastructure is a significant limiting factor	5/28/2016 1:01 PM
6	craft workshops	5/27/2016 11:13 PM
7	Redundant agricultural buildings often make good office spaces	5/26/2016 10:04 PM
8	Covered yards to industrial use. Smaller buildings to office or start-up units. Use land directly off A350 or Springhead farmyard for employment sites. Commercial allotments needed to grow and sell produce. .	5/26/2016 7:51 AM

9	I'm not quite sure what the nature of these would be/look like.	5/24/2016 6:57 PM
10	Bed and Breakfast - more needed	5/23/2016 4:35 PM
11	The village needs to be active not a retirement block to stay alive	5/23/2016 4:19 PM
12	craft centres/art studios	5/23/2016 3:20 PM
13	As above the visual and practical impact of whatever is introduced matters more that the purpose for which it was designed	5/20/2016 3:51 PM
14	don't know	5/19/2016 6:30 PM
15	The existing roads and lanes do not support the light industrial idea	5/17/2016 3:48 PM
16	Any ticket above would be fine provided that either existing building are used or buildings built are in keeping with local Character.	5/13/2016 1:10 PM

**Q19 Do you agree with the use any of the following as sites for future business premises?**

Answered: 129 Skipped: 9



	Strongly agree	Agree	Not sure	Disagree	Strongly disagree	Total
Units within new housing sites as part of mixed usage	5.04% 6	35.29% 42	25.21% 30	28.57% 34	5.88% 7	119
Re-using existing buildings	23.44% 30	63.28% 81	7.03% 9	6.25% 8	0.00% 0	128
Small scale new purpose built premises within or on edge of village	4.92% 6	40.98% 50	21.31% 26	26.23% 32	6.56% 8	122
Redundant farm buildings	28.35% 36	62.99% 80	3.15% 4	4.72% 6	0.79% 1	127

#	Other sites - please specify:	Date
1	To develop businesses the roads including the A350 are totally inadequate.	5/29/2016 6:17 PM
2	Any land on the outside edge of the settlement boundary that is low-grade farm land, close to centre and bus stops.	5/29/2016 9:32 AM
3	Cottage industry - people starting up in their own houses initially	5/27/2016 9:35 PM
4	Business sites need to be near Openreach box to get good signal or lay fibre optic cable as condition of planning permission and on A350 not West Street.	5/26/2016 7:51 AM
5	Those small pieces of land alongside the roads that are not used for agriculture - the ones overgrown with brambles and scrub	5/20/2016 3:51 PM
6	If the school were to be re-located (see 15) a 'village hall' facility could be incorporated into the new school and the existing Village Hall converted into a business unit.	5/16/2016 11:04 AM

**Q20 If you currently run a business (or plan to start one) suitable for locating in the Parish, please state what type of business and its requirements (e.g. size of building or land required)**

Answered: 16 Skipped: 122

#	Responses	Date
1	Village shop and P.O.	5/31/2016 6:15 PM
2	building contractors	5/31/2016 6:15 PM
3	Restoring antique furniture.	5/29/2016 6:26 PM
4	All of the above	5/29/2016 9:45 AM
5	N/A	5/27/2016 9:35 PM
6	N/A	5/27/2016 4:05 PM
7	Electronic engineering consultancy working from home	5/26/2016 10:04 PM
8	Large farm building (barn) with change of use possible for the business I have in mind	5/24/2016 6:57 PM
9	Horticultural - small scale commercial planting service, some growing	5/23/2016 4:19 PM
10	Forestry business - use of years	5/23/2016 3:10 PM
11	Builder	5/19/2016 5:36 PM
12	N/A	5/17/2016 3:48 PM
13	N/a	5/16/2016 1:03 PM
14	Already run a business does not require additional building to operate.	5/13/2016 1:10 PM
15	Agriculture	5/12/2016 6:05 AM
16	No land or building required- maybe a shared office facility.	5/10/2016 4:32 PM

**Q21 If you live in Fontmell Magna Civil Parish and are looking for work in the Parish, what employment opportunities would you like to see provided, eg. homeworking, child care, home help, gardening etc.**

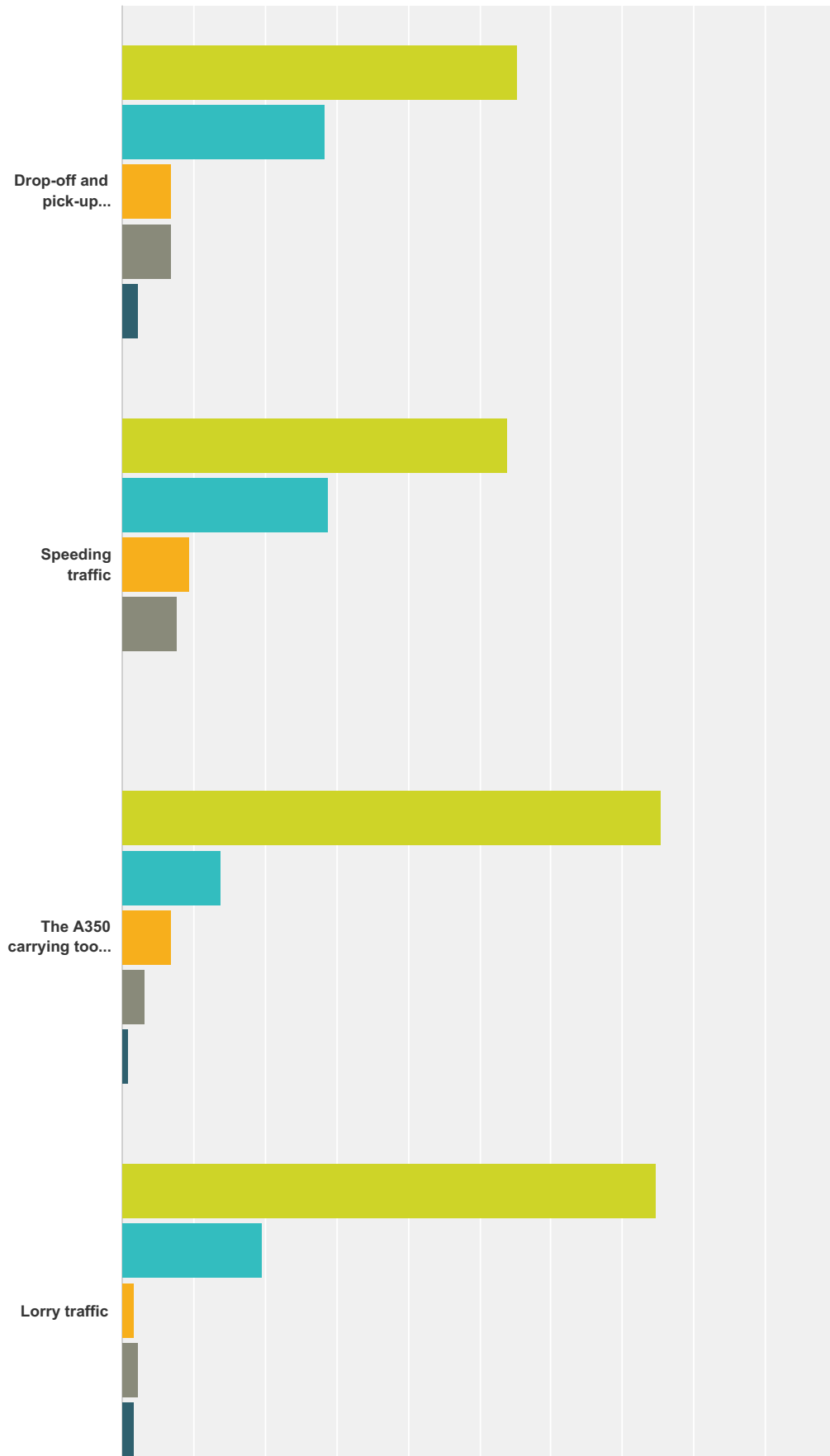
Answered: 13 Skipped: 125

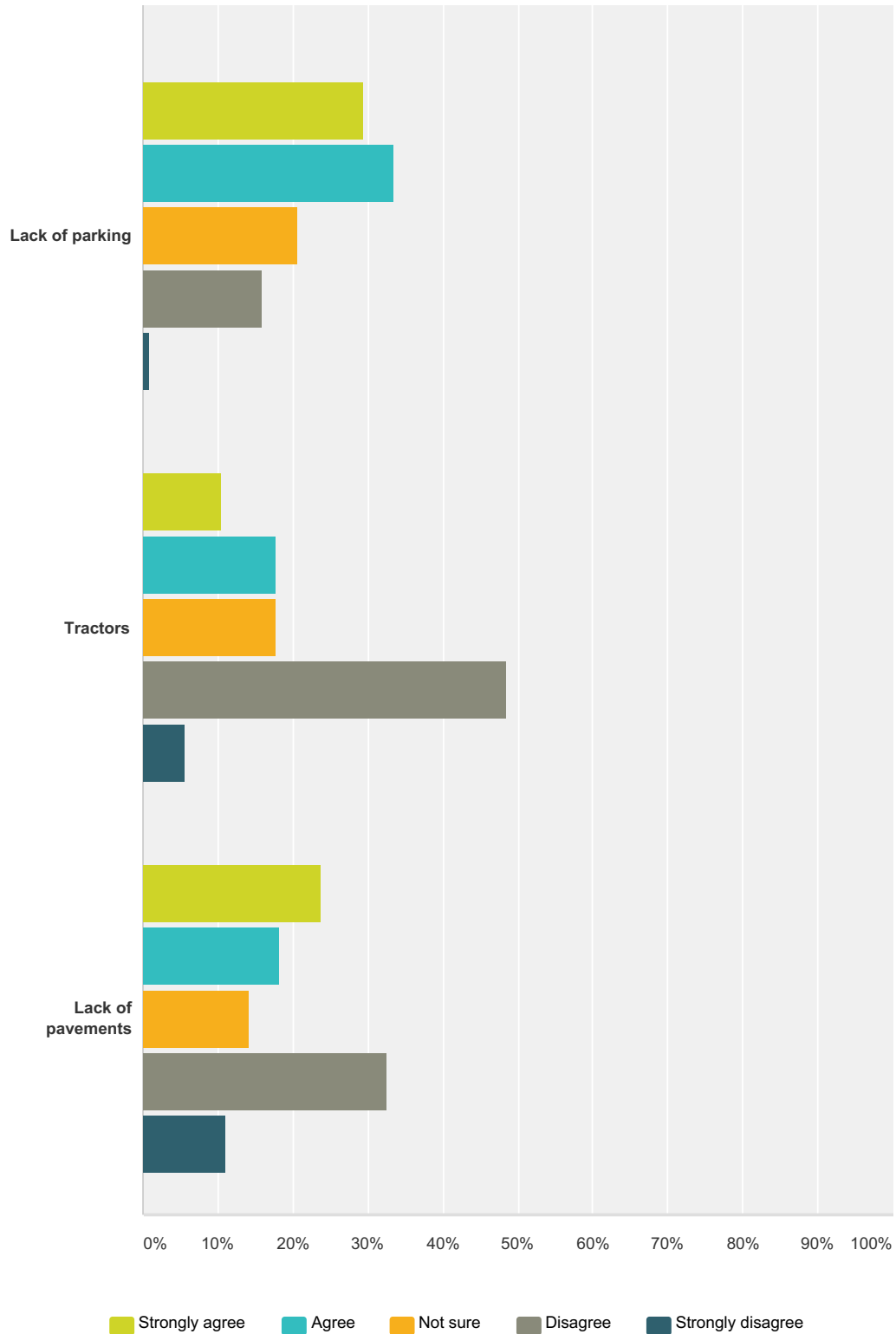
#	Responses	Date
1	Part time work	5/31/2016 6:00 PM
2	Redundant farm buildings for office space (e.g. book keeping, secretarial work)	5/30/2016 10:51 AM
3	Shop and Post Office (ticked home help and gardening)	5/29/2016 9:55 AM
4	Part time work	5/29/2016 9:32 AM
5	N/A	5/27/2016 9:35 PM
6	N/A	5/27/2016 4:05 PM
7	N/A	5/24/2016 6:57 PM
8	continued community support for the elderly - shopping/cooking/social activities	5/23/2016 4:19 PM
9	home working, community work, voluntary work	5/20/2016 3:51 PM
10	all of the above	5/19/2016 7:36 PM
11	N/A	5/17/2016 3:48 PM
12	N/a	5/16/2016 1:03 PM
13	Skills training center for traditional crafts, hedge laying, bee keeping, cheese making, stonewalling, thatching, local produce, gin, cider etc. Childcare, garden centers,cycle hire?	5/13/2016 1:10 PM



### Q22 Do you agree that traffic problems in the village are caused by any of the following?

Answered: 132 Skipped: 6



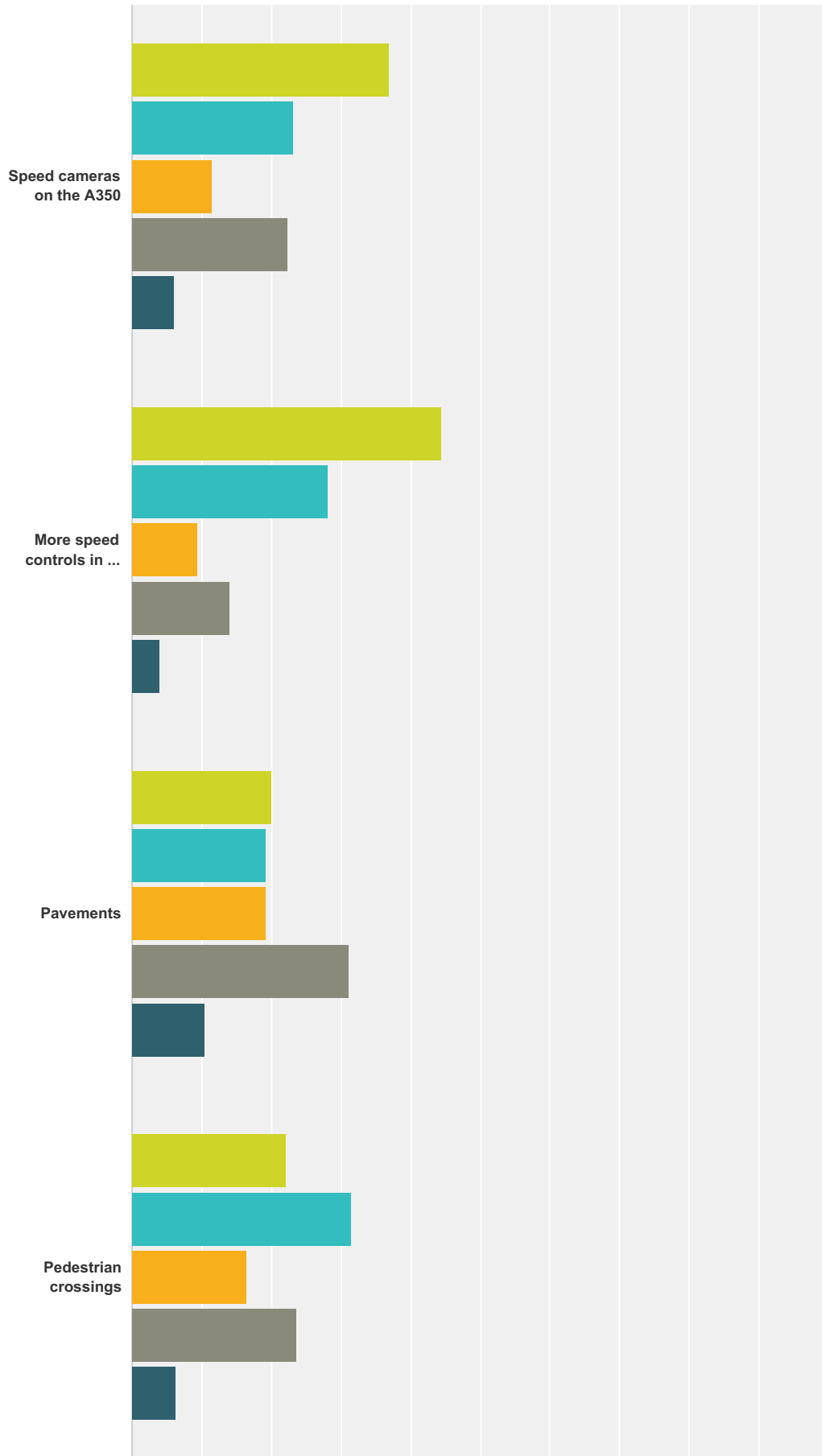


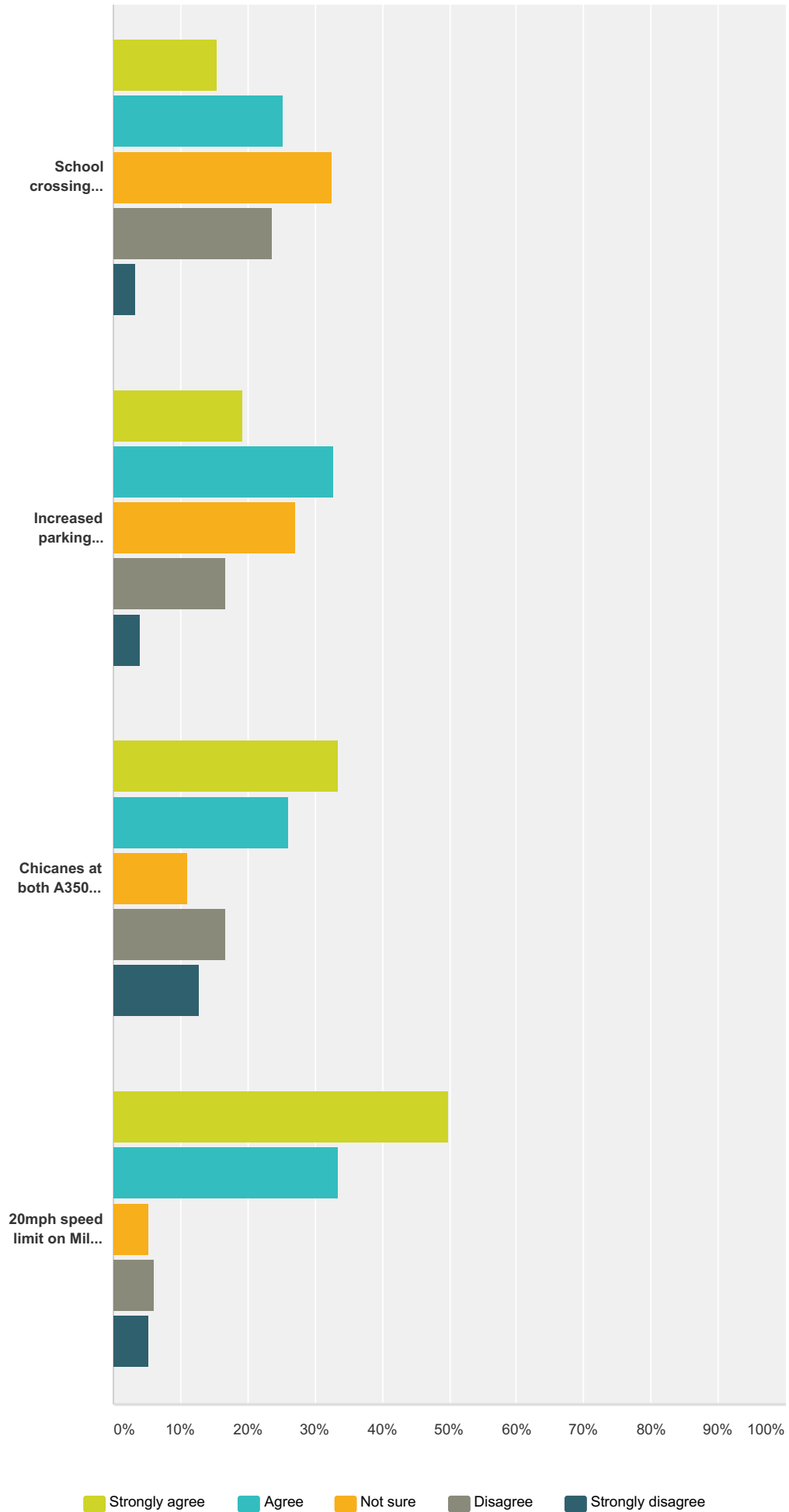
	Strongly agree	Agree	Not sure	Disagree	Strongly disagree	Total
Drop-off and pick-up arrangements near the school	55.38% 72	28.46% 37	6.92% 9	6.92% 9	2.31% 3	130
Speeding traffic	53.91% 69	28.91% 37	9.38% 12	7.81% 10	0.00% 0	128
The A350 carrying too much traffic for its width and for safety	75.38% 98	13.85% 18	6.92% 9	3.08% 4	0.77% 1	130
Lorry traffic	74.80% 95	19.69% 25	1.57% 2	2.36% 3	1.57% 2	127

Lack of parking	<b>29.37%</b> 37	<b>33.33%</b> 42	<b>20.63%</b> 26	<b>15.87%</b> 20	<b>0.79%</b> 1	126
Tractors	<b>10.48%</b> 13	<b>17.74%</b> 22	<b>17.74%</b> 22	<b>48.39%</b> 60	<b>5.65%</b> 7	124
Lack of pavements	<b>23.81%</b> 30	<b>18.25%</b> 23	<b>14.29%</b> 18	<b>32.54%</b> 41	<b>11.11%</b> 14	126

### Q23 Do you agree that traffic problems could be eased by any of the following?

Answered: 132 Skipped: 6

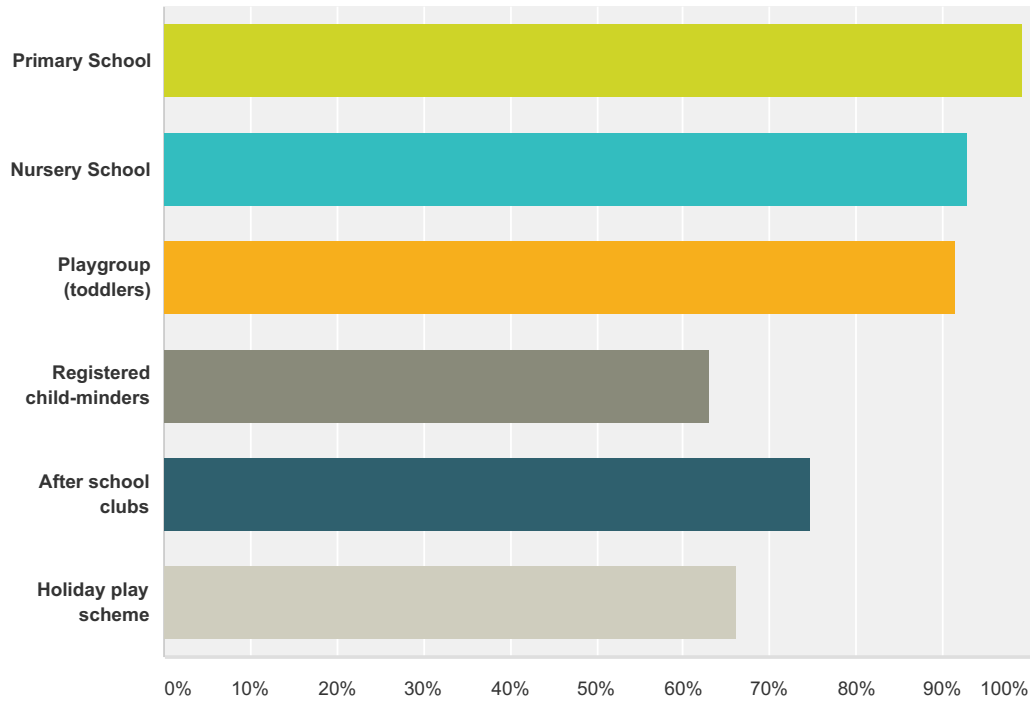




	Strongly agree	Agree	Not sure	Disagree	Strongly disagree	Total
Speed cameras on the A350	<b>36.92%</b> 48	<b>23.08%</b> 30	<b>11.54%</b> 15	<b>22.31%</b> 29	<b>6.15%</b> 8	130
More speed controls in the village	<b>44.53%</b> 57	<b>28.13%</b> 36	<b>9.38%</b> 12	<b>14.06%</b> 18	<b>3.91%</b> 5	128
Pavements	<b>20.00%</b> 25	<b>19.20%</b> 24	<b>19.20%</b> 24	<b>31.20%</b> 39	<b>10.40%</b> 13	125
Pedestrian crossings	<b>22.05%</b> 28	<b>31.50%</b> 40	<b>16.54%</b> 21	<b>23.62%</b> 30	<b>6.30%</b> 8	127
School crossing patrols	<b>15.45%</b> 19	<b>25.20%</b> 31	<b>32.52%</b> 40	<b>23.58%</b> 29	<b>3.25%</b> 4	123
Increased parking facilities	<b>19.20%</b> 24	<b>32.80%</b> 41	<b>27.20%</b> 34	<b>16.80%</b> 21	<b>4.00%</b> 5	125
Chicanes at both A350 entrances to the village	<b>33.33%</b> 42	<b>26.19%</b> 33	<b>11.11%</b> 14	<b>16.67%</b> 21	<b>12.70%</b> 16	126
20mph speed limit on Mill Street and West Street	<b>50.00%</b> 66	<b>33.33%</b> 44	<b>5.30%</b> 7	<b>6.06%</b> 8	<b>5.30%</b> 7	132

### Q24 Are the following educational facilities important in our community? Please tick all that apply

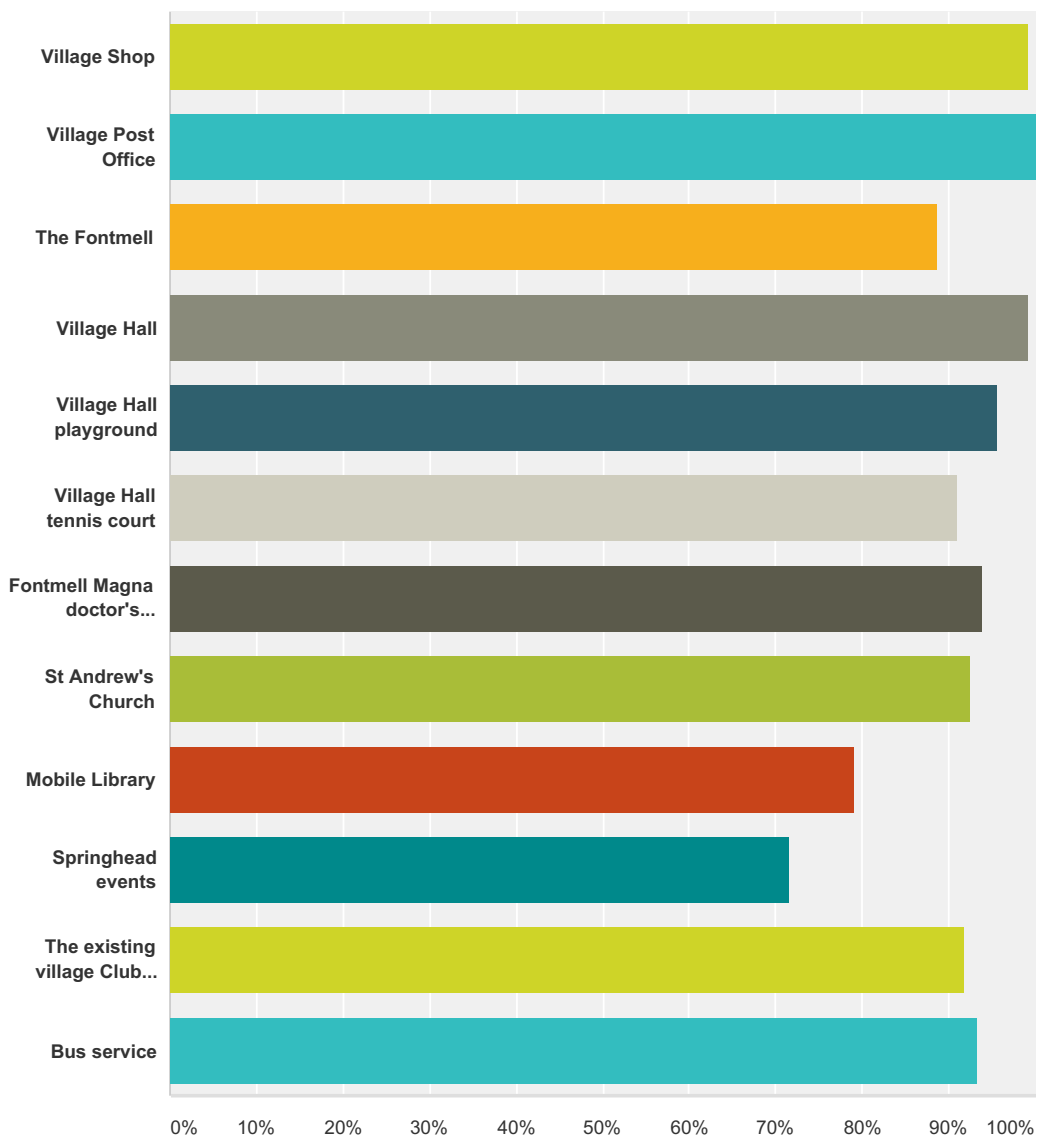
Answered: 127 Skipped: 11



Answer Choices	Responses
Primary School	99.21% 126
Nursery School	92.91% 118
Playgroup (toddlers)	91.34% 116
Registered child-minders	62.99% 80
After school clubs	74.80% 95
Holiday play scheme	66.14% 84
<b>Total Respondents: 127</b>	

### Q25 Are the following local facilities important to the community? Please tick all that apply

Answered: 134 Skipped: 4



Answer Choices	Responses	Count
Village Shop	99.25%	133
Village Post Office	100.00%	134
The Fontmell	88.81%	119
Village Hall	99.25%	133
Village Hall playground	95.52%	128
Village Hall tennis court	91.04%	122
Fontmell Magna doctor's surgery	94.03%	126
St Andrew's Church	92.54%	124
Mobile Library	79.10%	106



Springhead events	71.64%	96
The existing village Clubs and Societies	91.79%	123
Bus service	93.28%	125
<b>Total Respondents: 134</b>		

## Q26 Please comment here if you think there are any specific improvements or changes that are needed to existing facilities:

Answered: 59 Skipped: 79

#	Responses	Date
1	More buses. Public convenience.	5/31/2016 8:04 PM
2	The A350 is our major concern - volume and size of vehicles. The current speed limits and 'traffic pinch' for more safety.	5/31/2016 7:57 PM
3	Traffic: Top road (Melbury Abbas) being sorted and taking HGVs from A350	5/31/2016 6:50 PM
4	1, climate change is very important at international/national level. At a parochial level new houses should of course be built to modern standards of insulation and energy efficiency. It's just possible that increased rainfall could make certain areas already prone to flooding or high water tables even less suitable for development. As to creating and farms in the parish while the People's Republic of China is burning coal - forget it! 2, Hedge and tree protection. Hedges and trees should be protected against destruction by greedy developers motivated by profit. Trees have a natural life cycle: growing ones need thinning; it's reasonable (and perhaps essential to safety) to harvest some mature trees rather than expecting all to decline intoned age; the village would greatly benefit from the immediate removal of some over grown Leylandia! What's needed is a long term strategy for the management of the parish trees, from planting through to the care of veterans, so that we always have a healthy tree demography. The main problem with the conservation of hedges is snot now their deliberate destruction. Ever since WW11 or earlier, hedges having been suffering from the cumulative effect of neglect or repeated mechanical trimming because traditional management is skilled hand work and prohibitively expensive for large land owners. Owners of short lengths can generally afford to maintain them properly but fail to do so through ignorance or unavailability of local skilled labour. I have personable being trying to remedy this in the parish. An article published by the Dorset Coppice Group describes experience with experience of restoring our local speciality of hazel-on-bank hedges to their former management regime: copy available on request. 4. The third question seems almost meaningless. Of course we want solutions to show imagination and they should be judged on their merits. But if it's code for erecting a shard dwarfing St Andrews tower, no thanks 5, Should the settlement boundary be changed, IOWAs should be reconsidered - and perhaps augmented - in the light of changes. 6. Unfortunately this household was absent on May 7th 16 and 17, IN terms of what pays the bills, my wife and I are retired. Nevertheless I pride myself as being a member of the Working Class as a self employed sole trader - part time- typically working either at home, ninth parish or within a radius of 10 miles George Darwell N.B. this contribution has been copied on to Survery Monkey from a letter attached to the original paper response. BH.	5/31/2016 6:41 PM
5	Funding for playground - very good now but many new young families would use it.	5/31/2016 6:17 PM
6	Qu 2, but not green/fields given over to solar panels Qu 4, don't know how tom define imaginative	5/31/2016 6:08 PM
7	More clubs covering cycling, table tennis, bridge, etc for the whole community to enjoy.	5/31/2016 6:01 PM
8	Faster broadband - Wessex have been active, BT have been tinkering - no improvement noticed. Without broadband business and jobs cannot exist and none will want a home.	5/31/2016 5:55 PM
9	We think that the Fontmell Magna Doctor's Surgery should be open every day and possible dispensary. It is a waste of a building that seems to be closed more than open.	5/31/2016 5:40 PM
10	Full use of the surgery, both by GP's but also by other health care staff. Could an office also be rented out by e.g. chiropodist or hairdresser?	5/30/2016 4:21 PM
11	- Better bus service - Daily doctor's surgery - Faster and more complete broadband	5/30/2016 11:02 AM
12	The surgery needs to be used more effectively - very underused!!	5/30/2016 10:52 AM
13	The overgrown area of the school property with entrance gate on the Knapp could be cleaned up and provide an entrance to the school. The coaches could stop at this point and thus reduce the congestion at the West Street entrance.	5/30/2016 10:40 AM
14	The Parish Council needs to do more. At present it spends as little as possible and appears to exist to no purpose.	5/29/2016 6:35 PM
15	Village is fine.	5/29/2016 6:28 PM
16	A350 30mph speed limit sign (on northern end) be relocated to No1 North Street at least, together with speed cameras north and south ends of village. Current signs totally ineffectual.	5/29/2016 6:11 PM
17	Reinstate bus service to Salisbury.	5/29/2016 3:28 PM
18	A village "pub" would be a welcome addition.	5/29/2016 3:25 PM

19	More frequent buses to Shaftesbury.	5/29/2016 3:00 PM
20	(1) Bus service: more frequent - smaller vehicles such as the Nordcat to travel through the village. (2) Much greater use of the surgery - with the addition of a pharmacy as in Child Okeford.	5/29/2016 10:20 AM
21	Whilst we agree for houses to be built in the village, and the need to maintain them in their character, we would disagree with a development aimed at taking inner city overspill.	5/29/2016 10:06 AM
22	Community minibus service. Current bus service is very infrequent and non-existent on Sundays. Living in a village with limited public transport can be very isolating for those who can no longer drive or do not have access to a car.	5/29/2016 9:48 AM
23	More housing is definitely required east of A350 with off street parking. If the village needs 50+ houses they should be spread of A350 away from the congested West Street and school where there is no parking. They should be central to the village, near the bus stop and pub, shop. Parking should be provided with all new houses. FM may be many people's rural idyll but rural communities only survive by support of local business which requires homes for all ages to support the local facilities such as buses, shops, medical centres, schools etc..	5/29/2016 9:38 AM
24	There is little above of interest to teenagers.	5/28/2016 4:34 PM
25	Longer or more frequent open times at the Fontmell Surgery. Greater frequency of local bus service to Shaftesbury.	5/27/2016 11:18 PM
26	Badminton court needed in the village hall Loop system in village hall + radio microphone worn by speakers to use the loop/ Sound Field System Loop system in the church	5/27/2016 9:41 PM
27	We have excellent facilities at the right level for the village, I have not used a bus or mobile library but if I couldn't drive then I surely would use both!	5/26/2016 10:11 PM
28	Community car share and pool car schemes to alleviate isolation for youngsters, older people and people on lower incomes.	5/26/2016 7:53 AM
29	Continuation of the Village Hall playground facilities, expand scope to include more play items and modernise	5/25/2016 10:15 PM
30	More frequent bus services. Parking for school drop off.	5/25/2016 7:35 PM
31	Parking for school drop off and collection. More frequent bus service.	5/25/2016 1:50 PM
32	Transport - pleased to see the Dorset Community Transport is expanding and hope this can be active here. Does it require more financial support?	5/24/2016 7:00 PM
33	Additional bus service(s) to Salisbury.	5/24/2016 12:28 PM
34	Village Hall play area needs to be larger to allow for a small football pitch or to accommodate outdoor village activities.	5/24/2016 9:09 AM
35	Extended opening hours at the doctor's surgery	5/23/2016 4:44 PM
36	Doctors surgery p.m. as well as a.m. Bus Service - more often	5/23/2016 4:37 PM
37	The bus service/post office and basic provisions appear to be the most crucial services Qu1 community project to general/save energy such as solar panels/WATER	5/23/2016 4:22 PM
38	More regular bus services	5/23/2016 4:03 PM
39	Qu22 - agree lack of pavements along main road	5/23/2016 3:12 PM
40	The Surgery and the Fontmell could offer their carparks at school bus time to alleviate the problem with parking round the school and the bus could possibly stop at both sites instead of just outside the school to pick up the children	5/21/2016 6:26 PM
41	There need to be restricted speed limit on the lane from Fontmell Magna through to Hartgrove, particularly at Bedchester crossroads	5/21/2016 4:03 PM
42	Take account that the people who live here now are not necessarily the ones that this project is looking to support in its lifetime. The views of those who will not be living (here) in 10 years may not be helpful or appropriate when thinking of the needs of the future.	5/20/2016 3:58 PM
43	Doctor's surgery should extend opening hours - it's closed far too much making it difficult to see a doctor. School parking is a big problem. More parents should use the village hall car park and then walk. A 20 mph speed limit in West street is needed. Speed bumps/calming. The enormous school bus causes gridlock outside school and is dangerous.	5/20/2016 3:19 PM
44	Reopen footpath that connects Parsonage Street to the A350	5/20/2016 3:09 PM
45	The village shop, post office, mobile library and all of the facilities ticked in Qu 25 are essential to the village. Also we would like to see proper, traditional, village pub not a gourmet restaurant, just proper food.	5/20/2016 2:52 PM
46	community mini bus service	5/19/2016 7:38 PM
47	Longer opening hours for the surgery	5/19/2016 6:52 PM

48	The doctor's surgery needs to be open more than it is and not mainly open for alternative medicines. More G.P. accessibility	5/19/2016 6:42 PM
49	better bus service (more earlier/later times)	5/19/2016 6:13 PM
50	Footpaths at the dangerous bends on the A350 just north of war memorial and by Westlea/Old Toll House, possibly combined with chicanes/pinch-points so traffic is a single lane at those points, this would improve the relationship of the northern and southern dwellings with the village core as well as improving safety for pedestrians	5/18/2016 9:44 PM
51	personally I would like to see more access available to Springhead grounds.	5/18/2016 7:24 PM
52	Increased use of the Fontmell Magna doctor's surgery by staff of the Abbey View Medical Centre.	5/18/2016 4:00 PM
53	more joined up public transport	5/18/2016 9:52 AM
54	Doctors surgery times need expansion....(NHS budget issue?) More frequent opening of Springhead...	5/17/2016 3:54 PM
55	Village Hall Play Area apparatus needs replacing	5/16/2016 5:18 PM
56	It would be good to have a pavement along the A350 starting at Sutton Waldron and finishing at the entrance to St Andrews view. This would have the benefit of enabling villagers an easier way to cross the A350 into Parsonage Street rather than having to cross at the Fontmell onto Mill Street. It would join up the various Fontmell communities scattered along the A350 making it easier for them to walk to the village shop, pub, school, church and village hall and in its turn this could help in reducing the numbers of cars that have to drive into the village on the "school run" because it is not safe to walk along the A350.	5/16/2016 1:14 PM
57	Provision of parking facilities off the streets for the school, either by re-locating the school as previously suggested (see 15) or possibly by creating a new entrance to the school off the A350 south of the village.	5/16/2016 11:07 AM
58	Black out curtains in the hall for movies in the summer.	5/13/2016 1:14 PM
59	Car sharing scheme	5/10/2016 4:41 PM