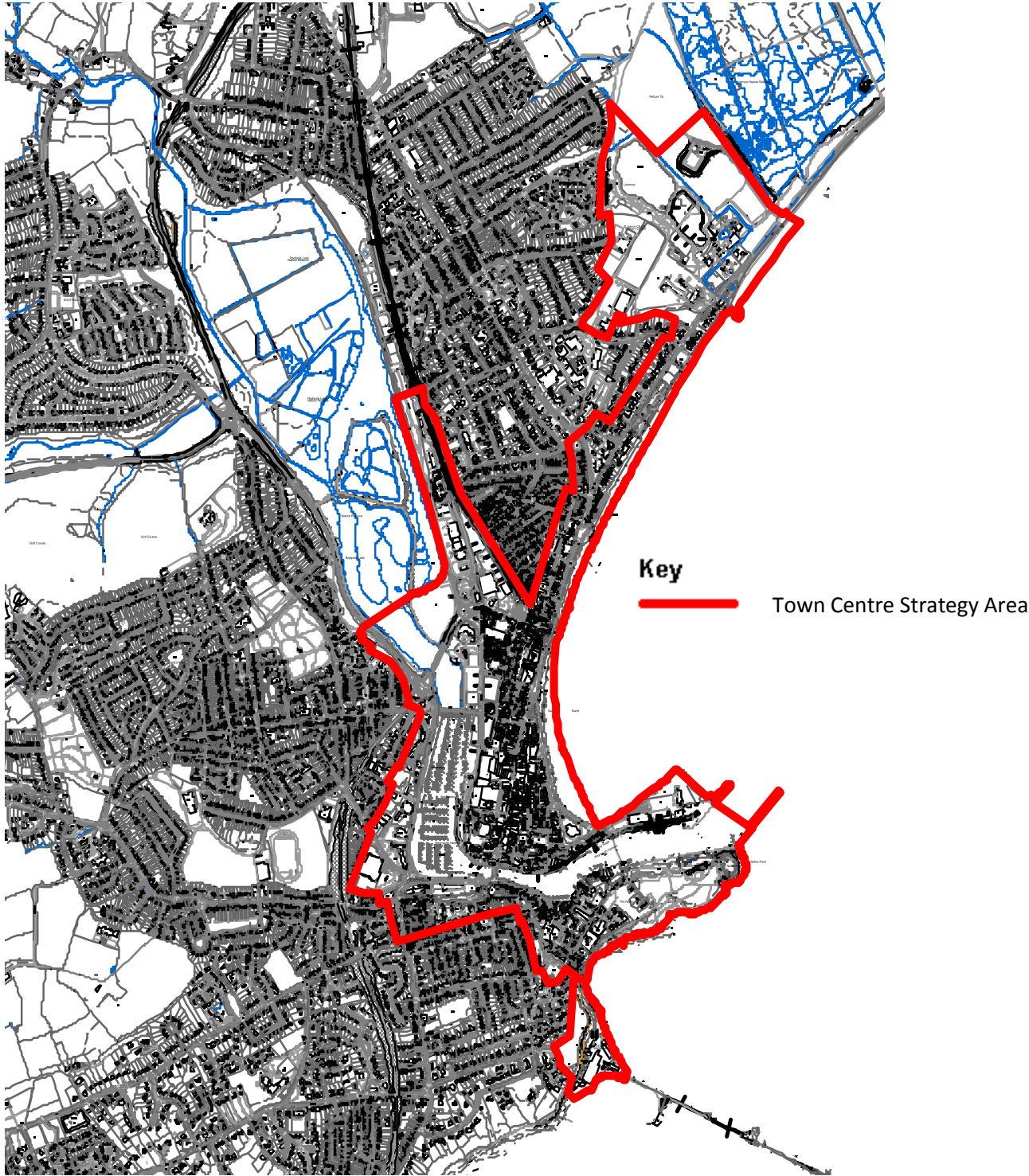
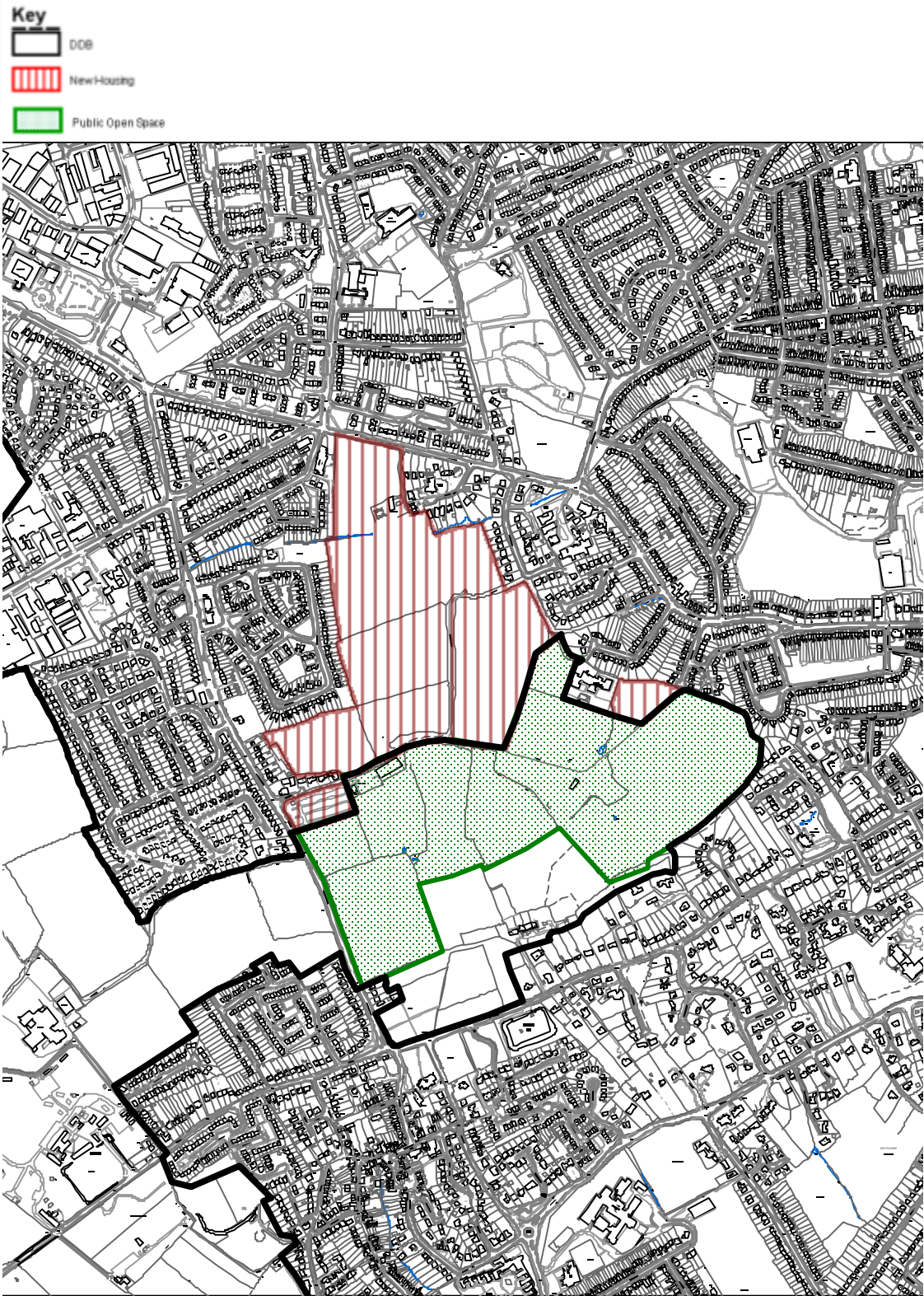


WEY1 TOWN CENTRE STRATEGY AREA, WEYMOUTH

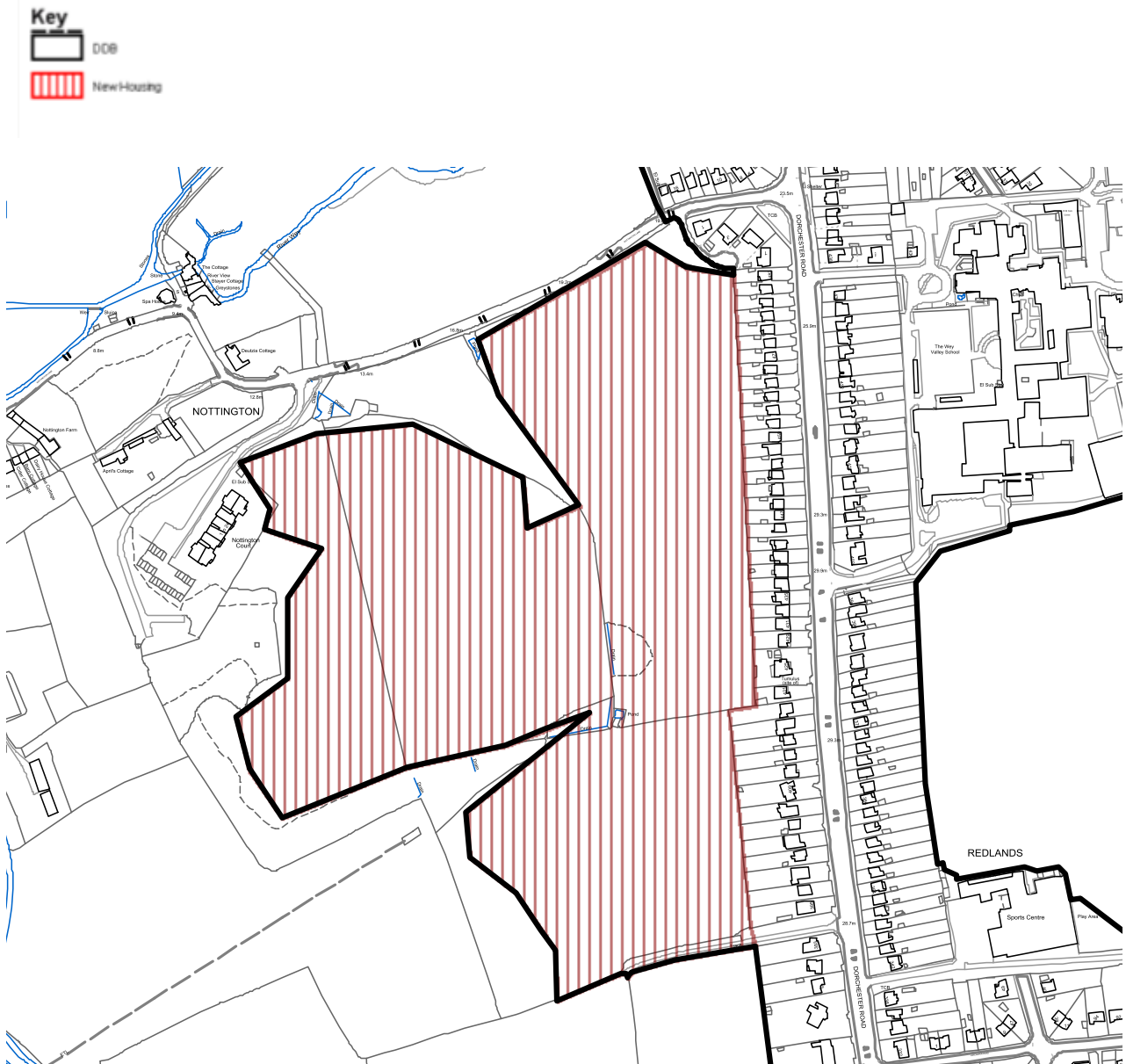


WEY10 MARKHAM & LITTLE FRANCIS, WEYMOUTH



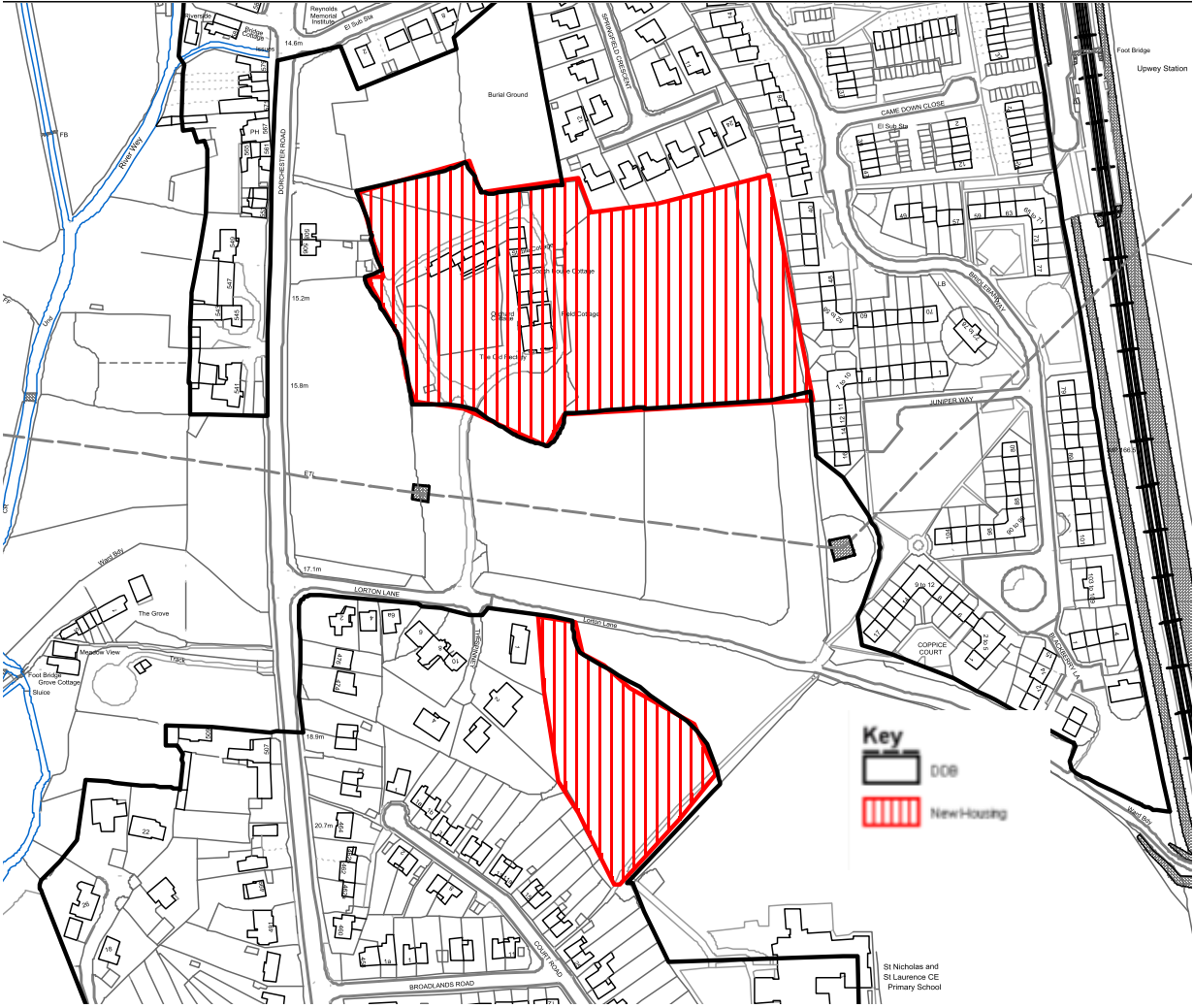
Current Area of Local Landscape Importance and Important Open Gap designation will no longer apply within the Defined Development Boundary

WEY12 LAND AT WEY VALLEY, WEYMOUTH

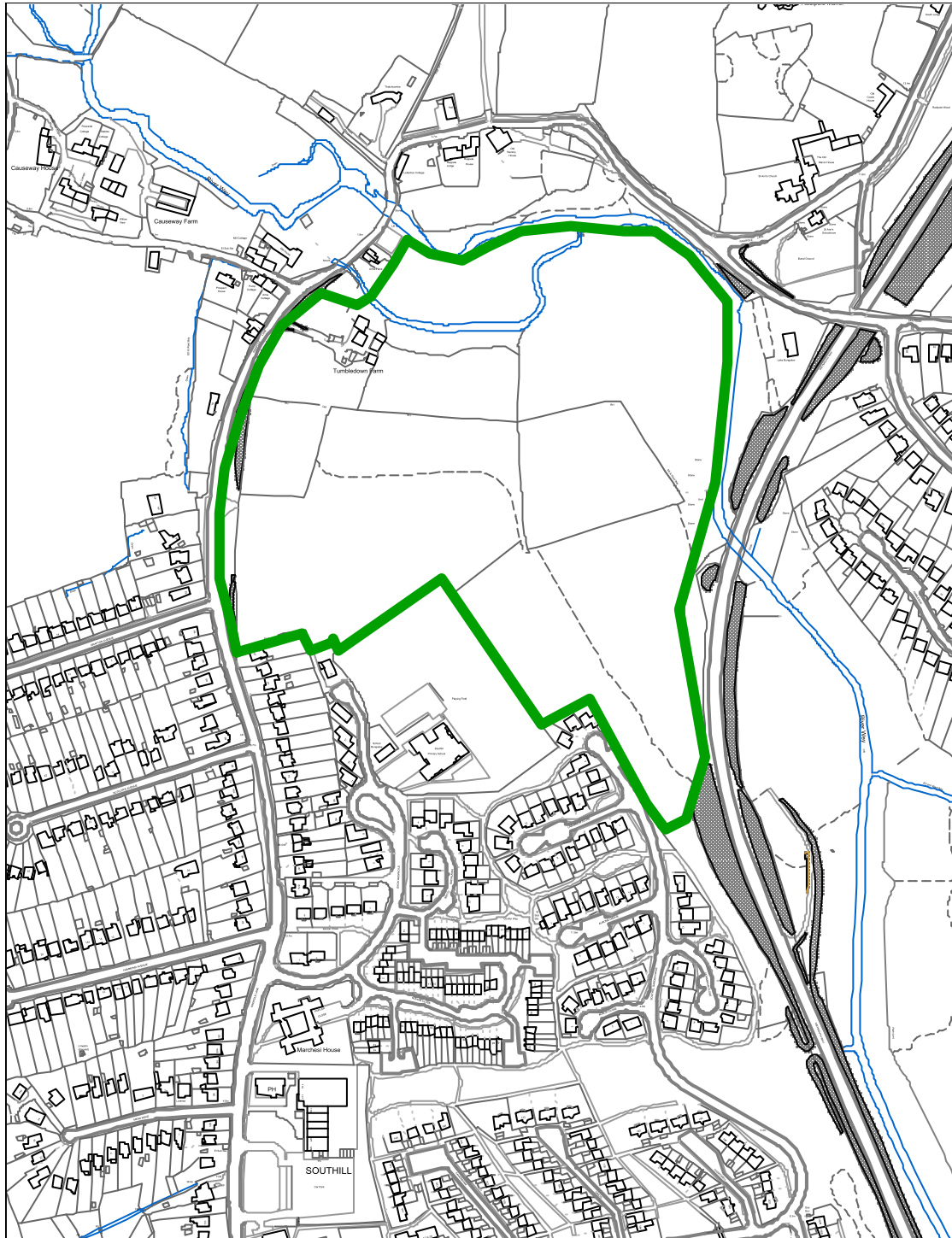


Current Area of Local Landscape Importance and Important Open Gap designation will no longer apply within the Defined Development Boundary

WEY13 LAND AT THE OLD RECTORY, LORTON LANE, WEYMOUTH
WEY14 LAND TO THE SOUTH OF LORTON LANE, WEYMOUTH



WEY16 TUMBLEDOWN FARM, WEYMOUTH

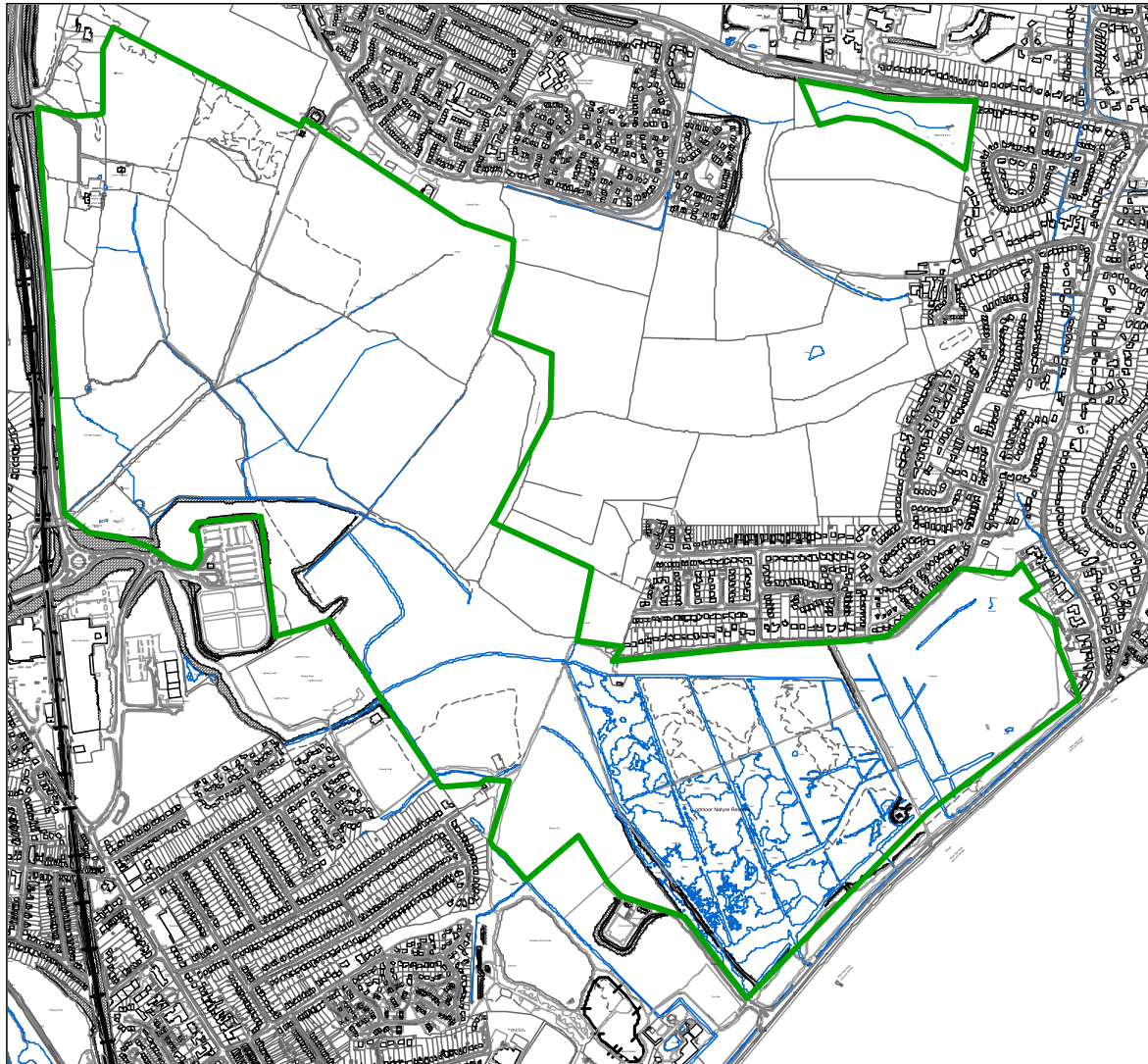


Key



Cemetery uses /allotments / community food provision

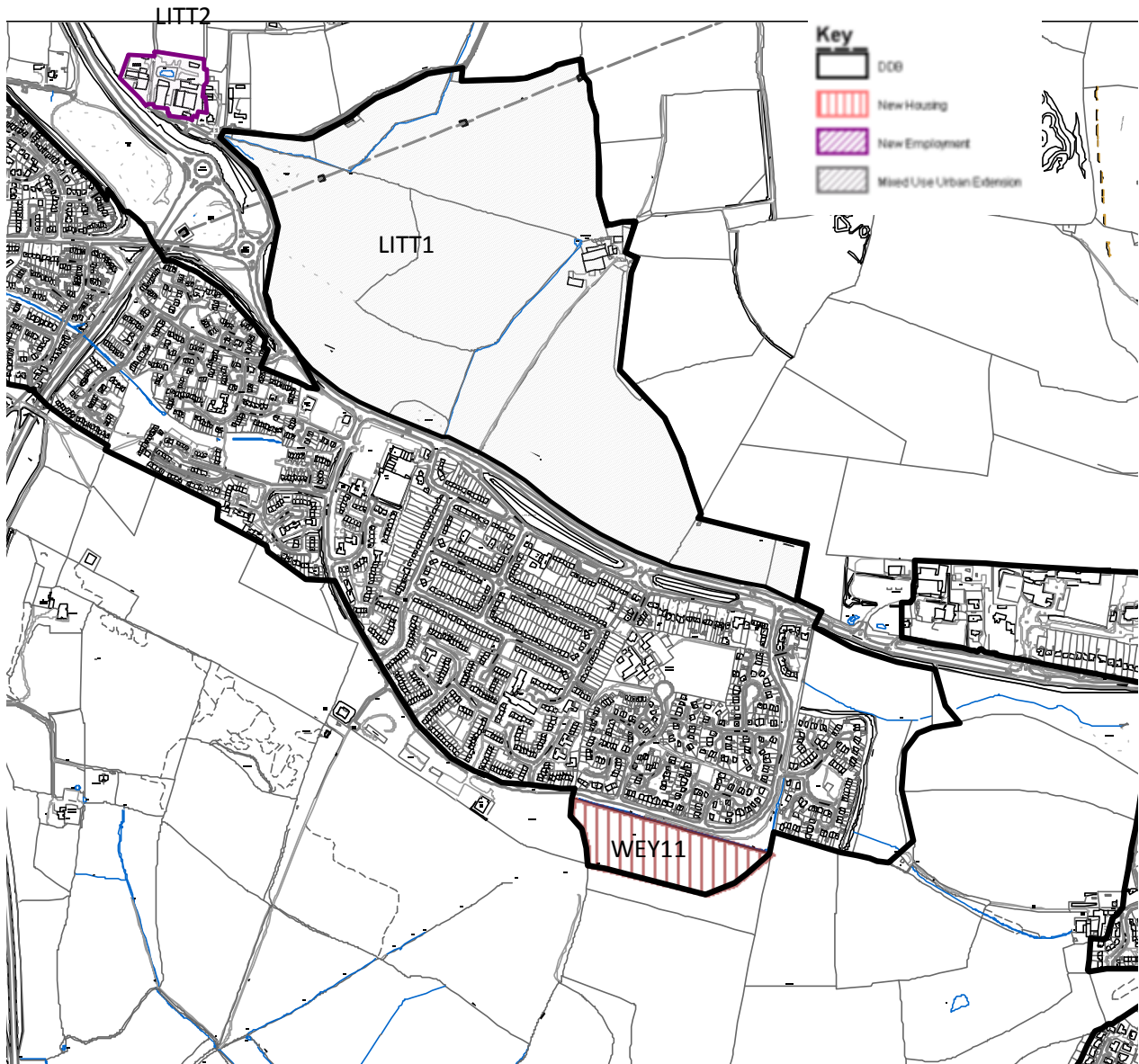
WEY17 LORTON VALLEY NATURE PARK, WEYMOUTH



LITT1 LITTLEMOOR URBAN EXTENSION, LITTLEMOOR, WEYMOUTH

LITT2 LAND AT ICEN AND WEYSIDE FARMS, LITTLEMOOR, WEYMOUTH

WEY11 LAND OFF LOUVIERS ROAD, LITTLEMOOR, WEYMOUTH



Current Area of Local Landscape Importance and Important Open Gap designation will no longer apply within the Defined Development Boundary