




Key

-  Parts added
-  Parts removed
-  New boundary



Purbeck District Council

Thriving communities in balance
with the natural environment

Map 1: Boundaries 15/07/08



Reproduced from the Ordnance Survey mapping with the permission of the Controller of Her Majesty's Stationery Office © Crown copyright. Unauthorised reproduction infringes Crown copyright and may lead to prosecution or civil proceedings. Purbeck D.C. Licence No. LA100022058, 2008.

For Identification Purposes Only